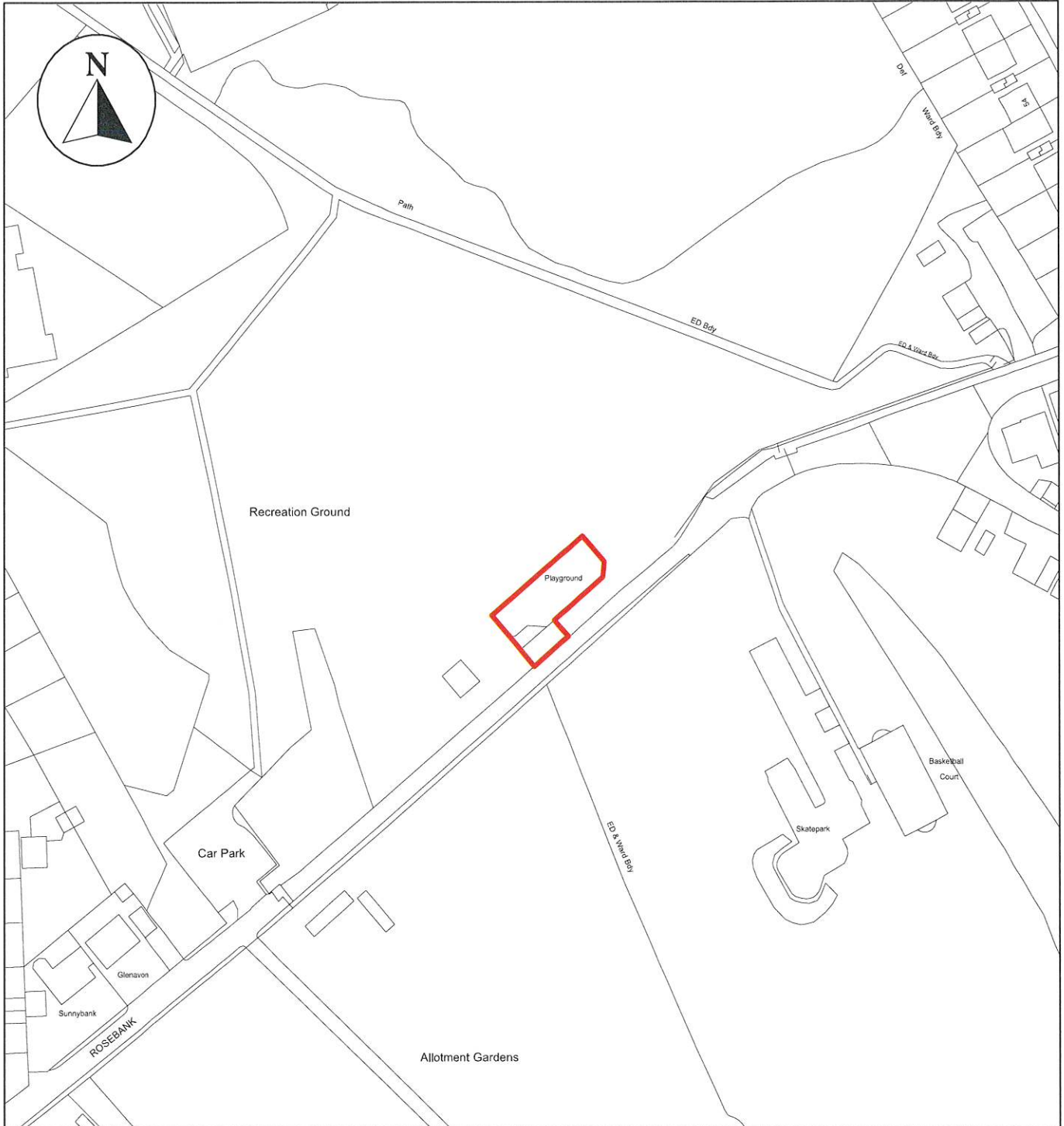


Public Space Protection Order Cumberland Council 2024



ANTI-SOCIAL BEHAVIOUR CRIME AND
POLICING ACT 2014

Rosebank Play Area, Hensingham, Whitehaven, CA28 8QL



Neighbourhoods
Education and Enforcement
Allerdale House
Workington
CA14 3YJ

Scale: 1 : 1,250
Date: February 2024

©crown copyright database rights 2024
ordnance survey AC0000861732

Public Space Protection Order Cumberland Council 2024



ANTI-SOCIAL BEHAVIOUR CRIME AND
POLICING ACT 2014

Play Area at Woodhouse, Whitehaven, CA28 9NZ

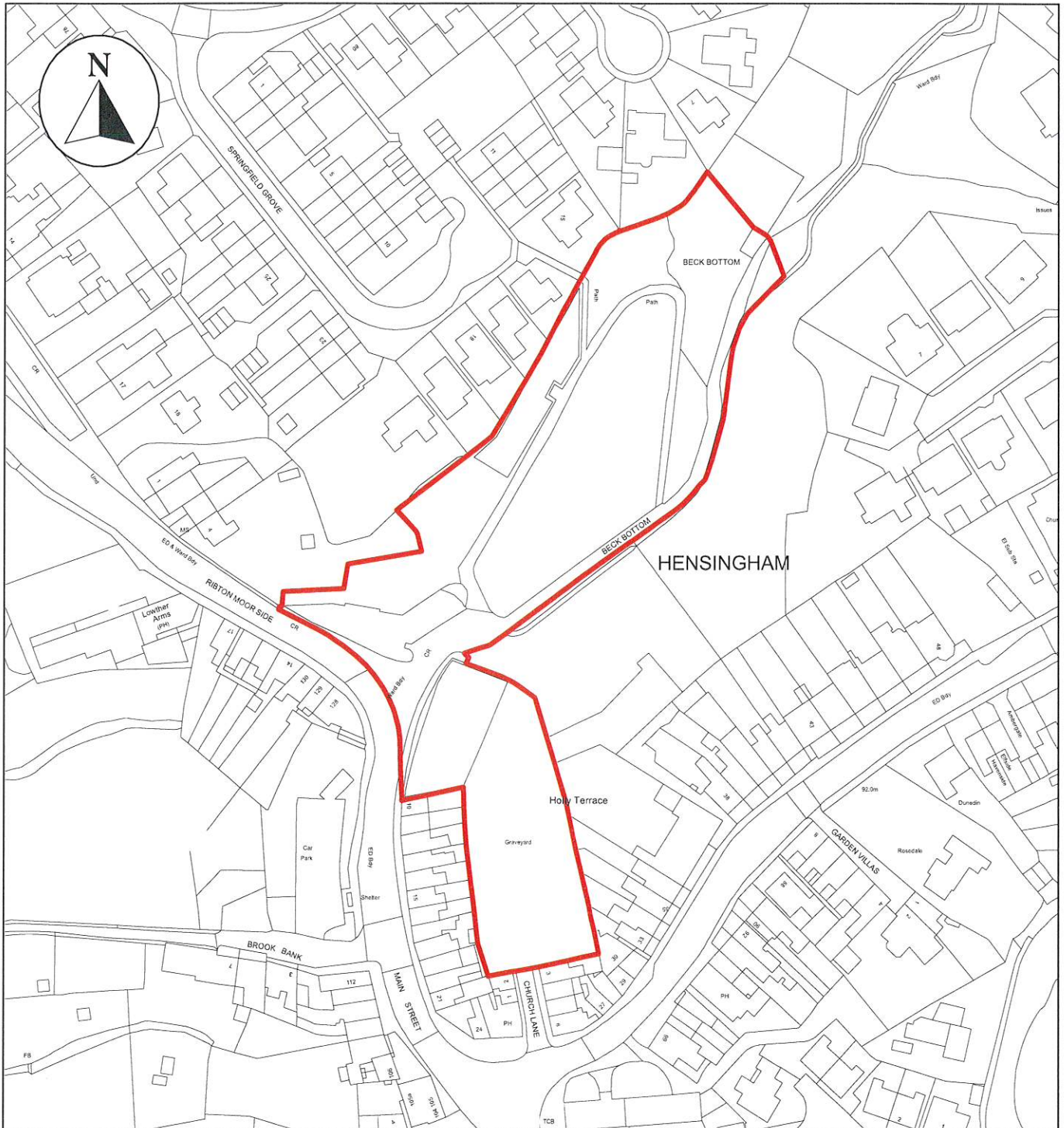


Neighbourhoods
Education and Enforcement
Allerdale House
Workington
CA14 3YJ

Scale: 1 : 750
Date: February 2024

©crown copyright database rights 2024
ordnance survey AC0000861732

Public Space Protection Order Cumberland Council 2024



ANTI-SOCIAL BEHAVIOUR CRIME AND
POLICING ACT 2014

Land at Beck Bottom, Hensingham, Whitehaven, CA28 6UD

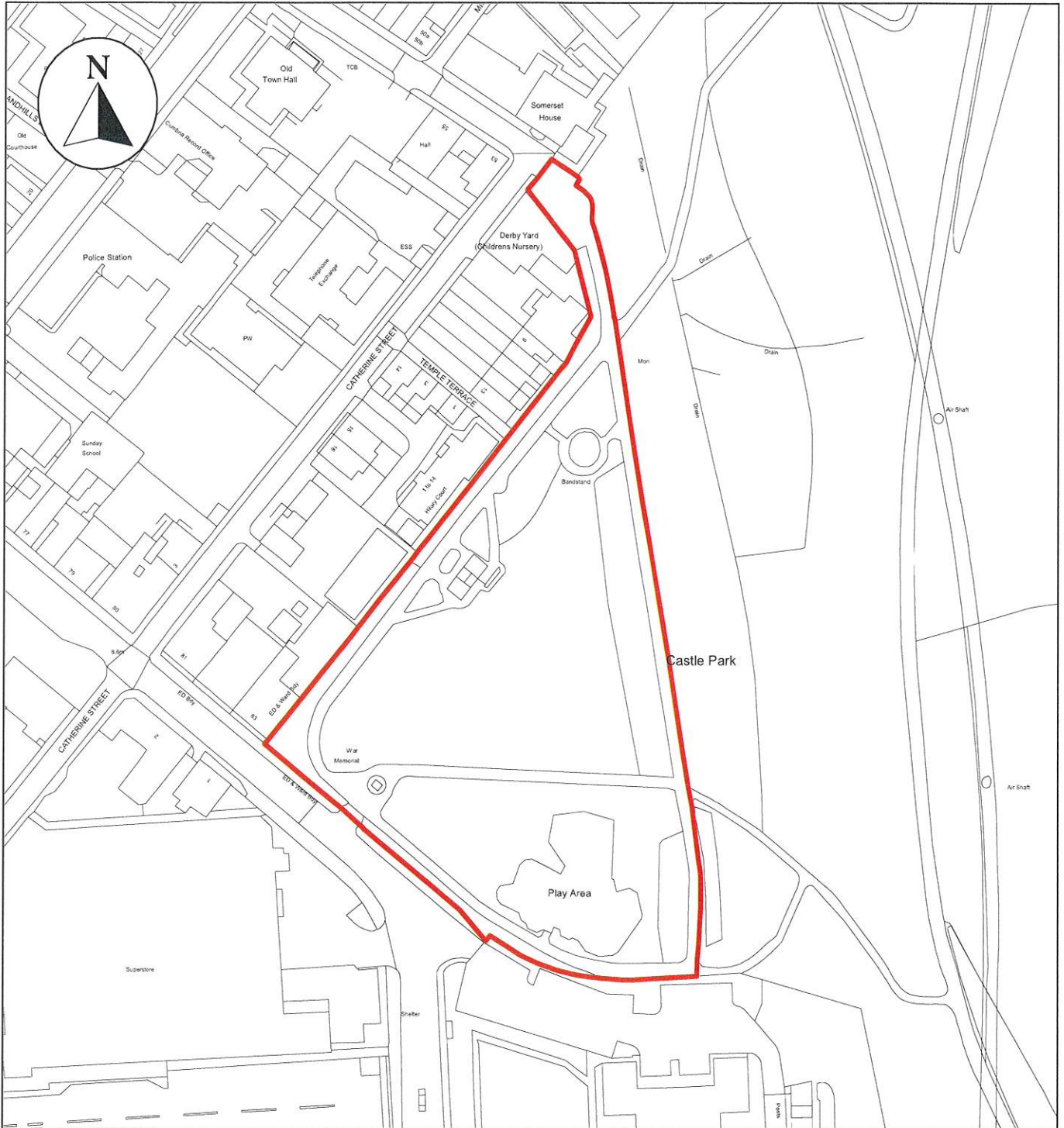


Neighbourhoods
Education and Enforcement
Allerdale House
Workington
CA14 3YJ

Scale: 1 : 1,500
Date: February 2024

©crown copyright database rights 2024
ordnance survey AC0000861732

Public Space Protection Order Cumberland Council 2024



ANTI-SOCIAL BEHAVIOUR CRIME AND
POLICING ACT 2014

Castle Park, Flatt Walks, Whitehaven, CA28 7AL

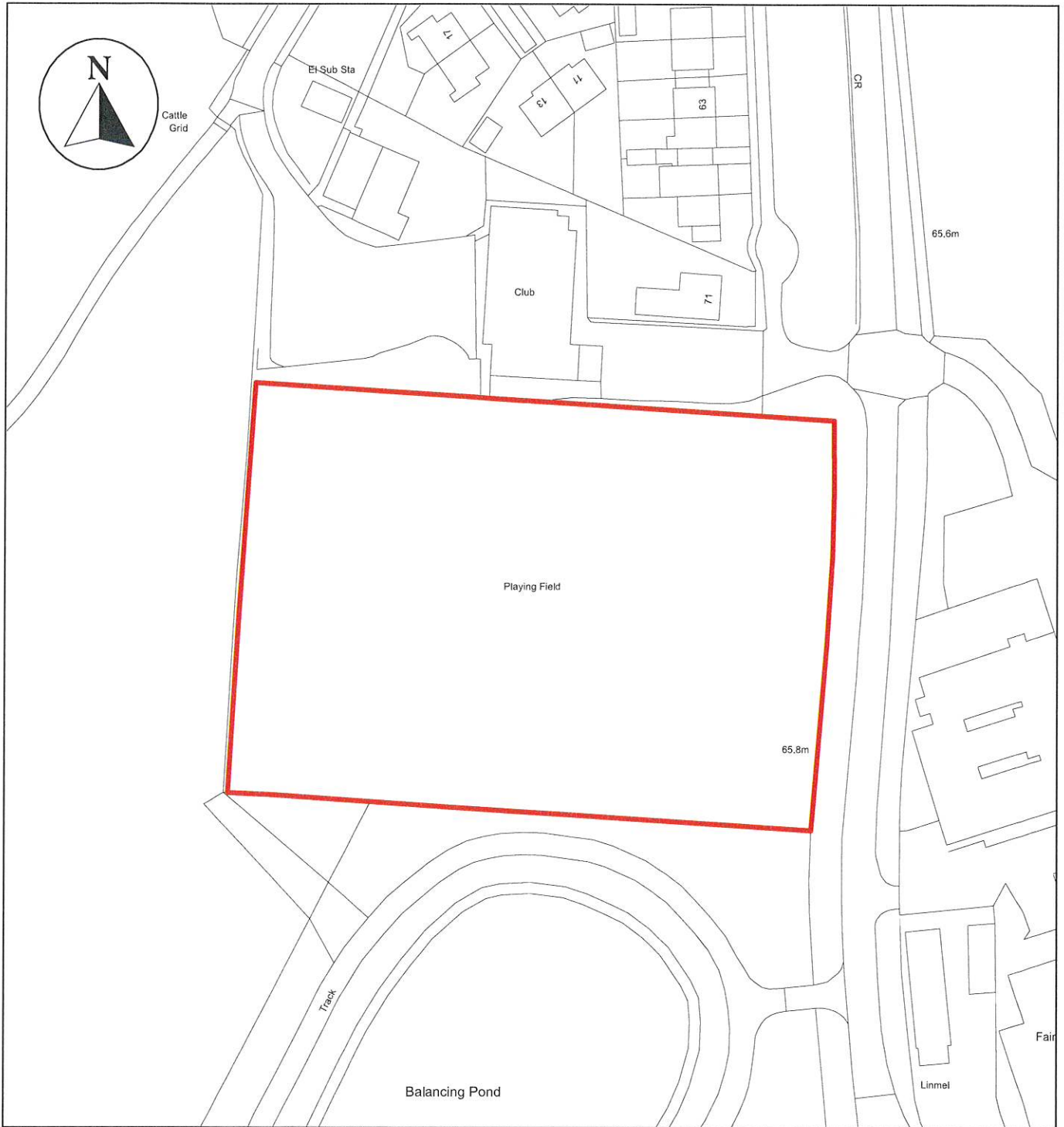


Neighbourhoods
Education and Enforcement
Allerdale House
Workington
CA14 3YJ

Scale: 1 : 1,500
Date: February 2024

©crown copyright database rights 2024
ordnance survey AC0000861732

Public Space Protection Order Cumberland Council 2024



ANTI-SOCIAL BEHAVIOUR CRIME AND
POLICING ACT 2014

Greenbank Playing Field, Whitehaven, CA28 9QT

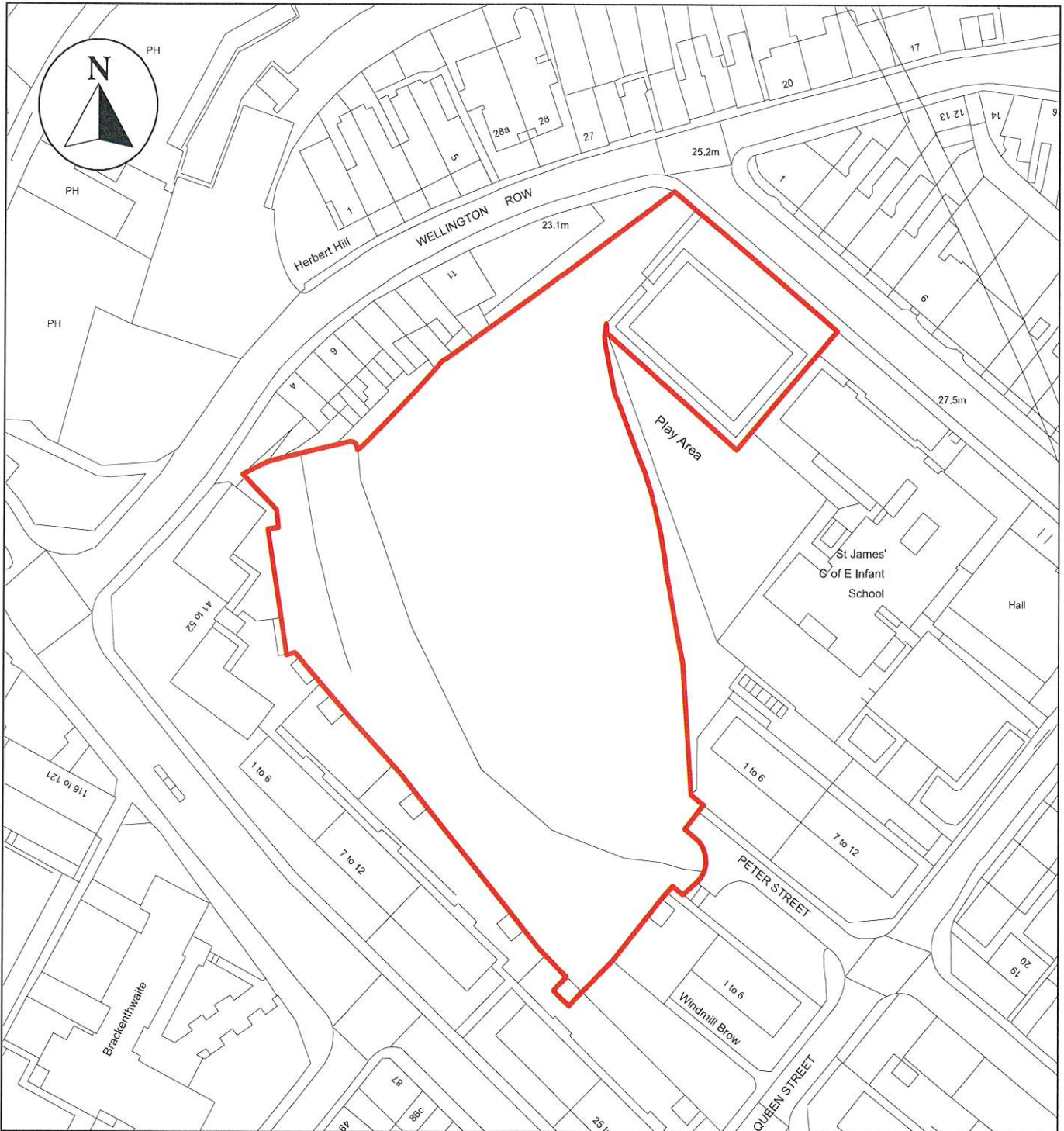


Neighbourhoods
Education and Enforcement
Allerdale House
Workington
CA14 3YJ

Scale: 1 : 1,000
Date: February 2024

©crown copyright database rights 2024
ordnance survey AC0000861732

Public Space Protection Order Cumberland Council 2024



ANTI-SOCIAL BEHAVIOUR CRIME AND
POLICING ACT 2014

Land at High Street, Whitehaven, CA28 7HA

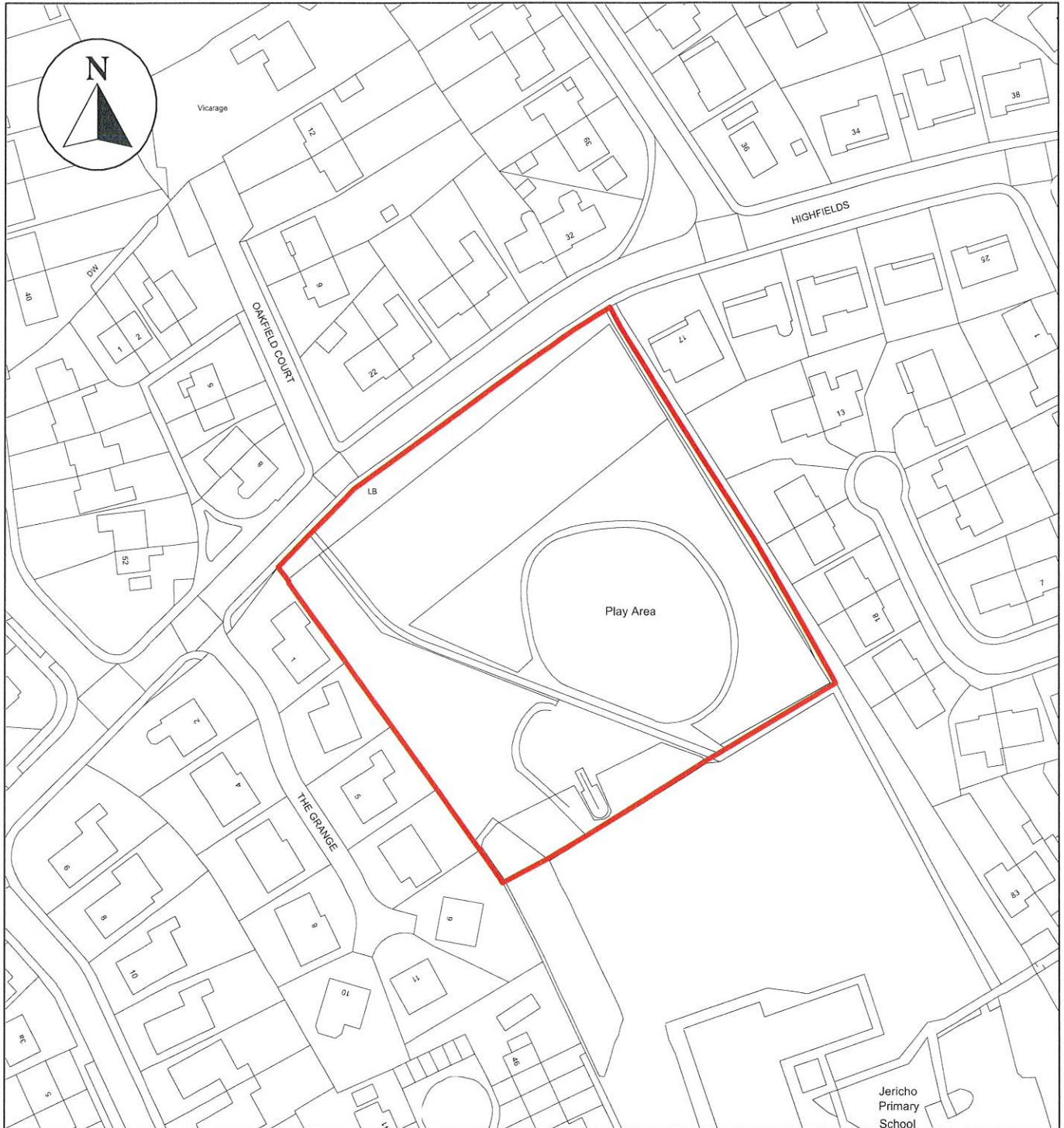


Neighbourhoods
Education and Enforcement
Allerdale House
Workington
CA14 3YJ

Scale: 1 : 1,000
Date: February 2024

©crown copyright database rights 2024
ordnance survey AC0000861732

Public Space Protection Order Cumberland Council 2024



ANTI-SOCIAL BEHAVIOUR CRIME AND
POLICING ACT 2014

Land at Jericho, Whitehaven, CA28 6TJ

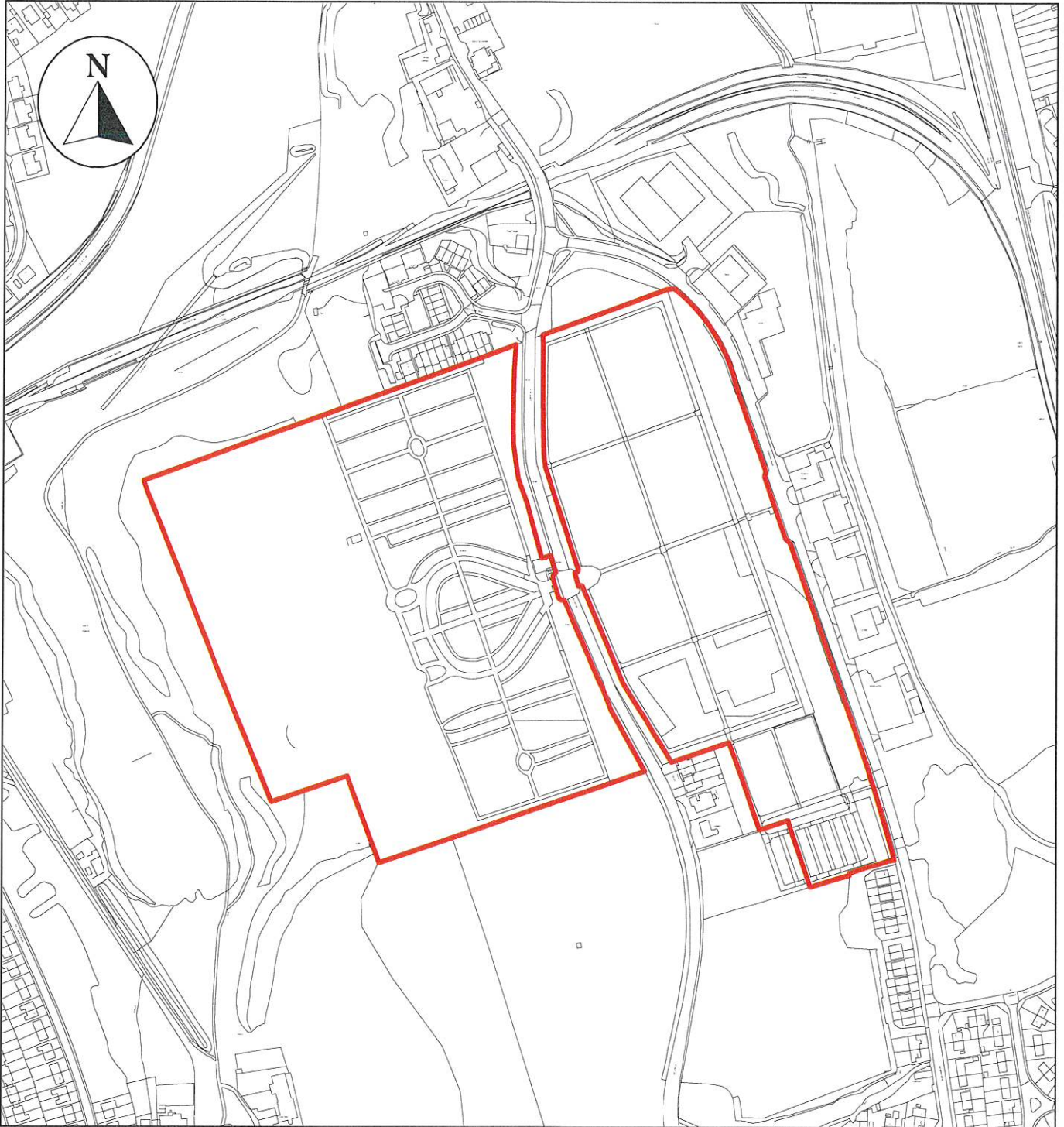


Neighbourhoods
Education and Enforcement
Allerdale House
Workington
CA14 3YJ

Scale: 1 : 1,250
Date: February 2024

©crown copyright database rights 2024
ordnance survey AC0000861732

Public Space Protection Order Cumberland Council 2024



ANTI-SOCIAL BEHAVIOUR CRIME AND
POLICING ACT 2014

Low Road Cemetery, Whitehaven, CA28 9HU

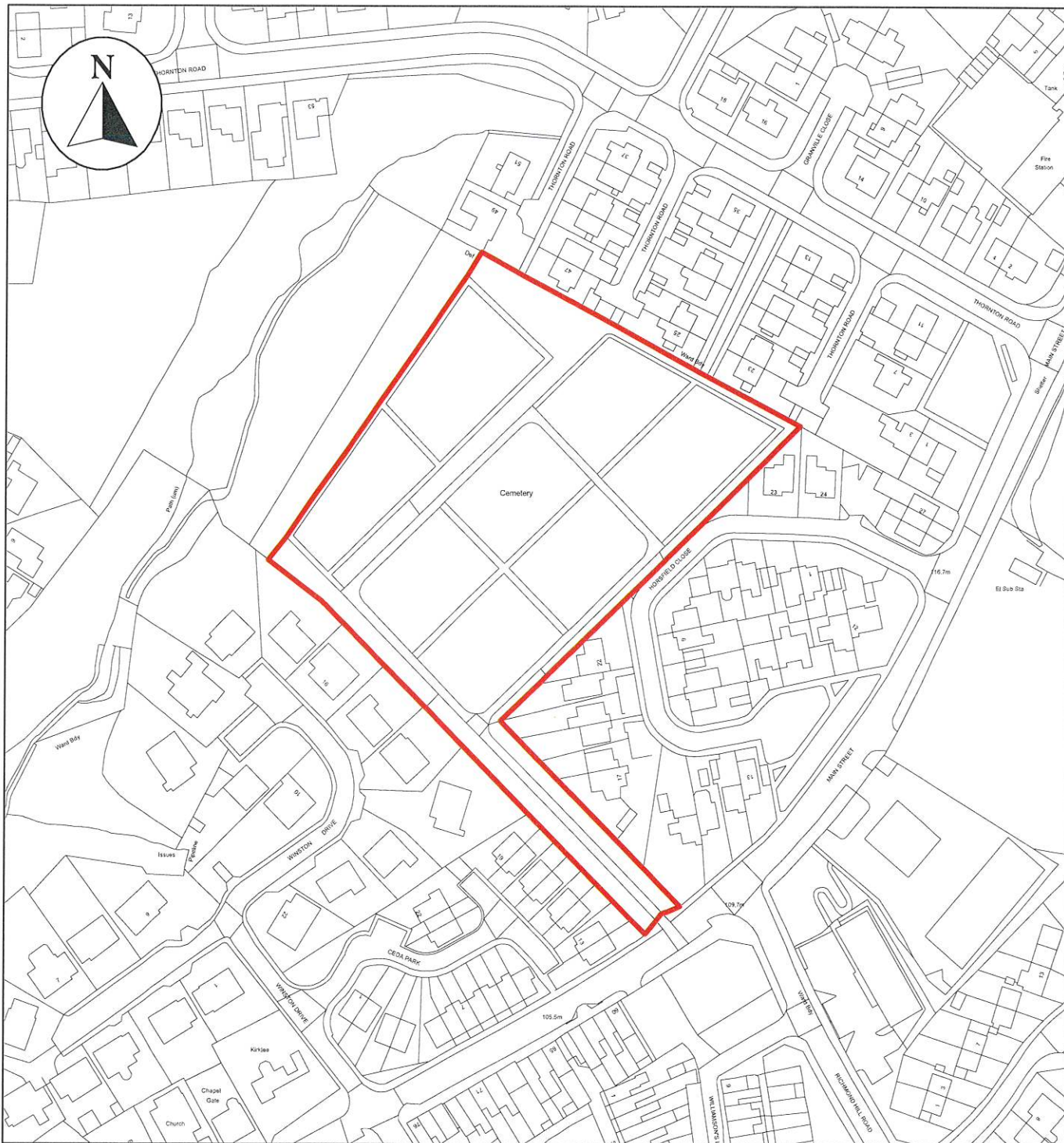


Neighbourhoods
Education and Enforcement
Allerdale House
Workington
CA14 3YJ

Scale: 1 : 4,000
Date: February 2024

©crown copyright database rights 2024
ordnance survey AC0000861732

Public Space Protection Order Cumberland Council 2024



ANTI-SOCIAL BEHAVIOUR CRIME AND
POLICING ACT 2014

Richmond Cemetery, Hensingham, Whitehaven, CA28 8QZ

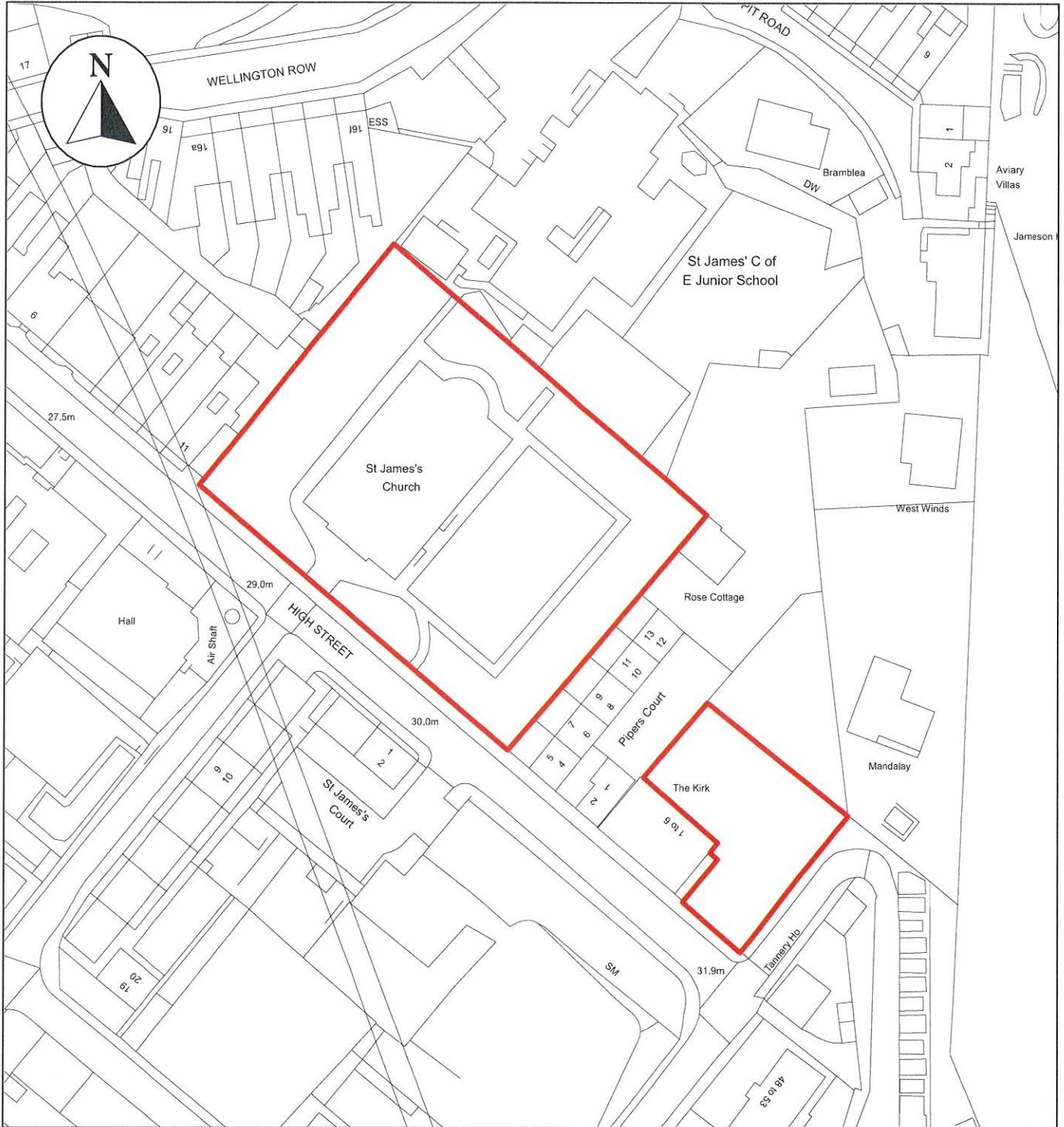


Neighbourhoods
Education and Enforcement
Allerdale House
Workington
CA14 3YJ

Scale: 1 : 1,750
Date: February 2024

©crown copyright database rights 2024
ordnance survey AC0000861732

Public Space Protection Order Cumberland Council 2024



ANTI-SOCIAL BEHAVIOUR CRIME AND
POLICING ACT 2014

St. James Church, 10 High Street, Whitehaven, CA28 7PZ

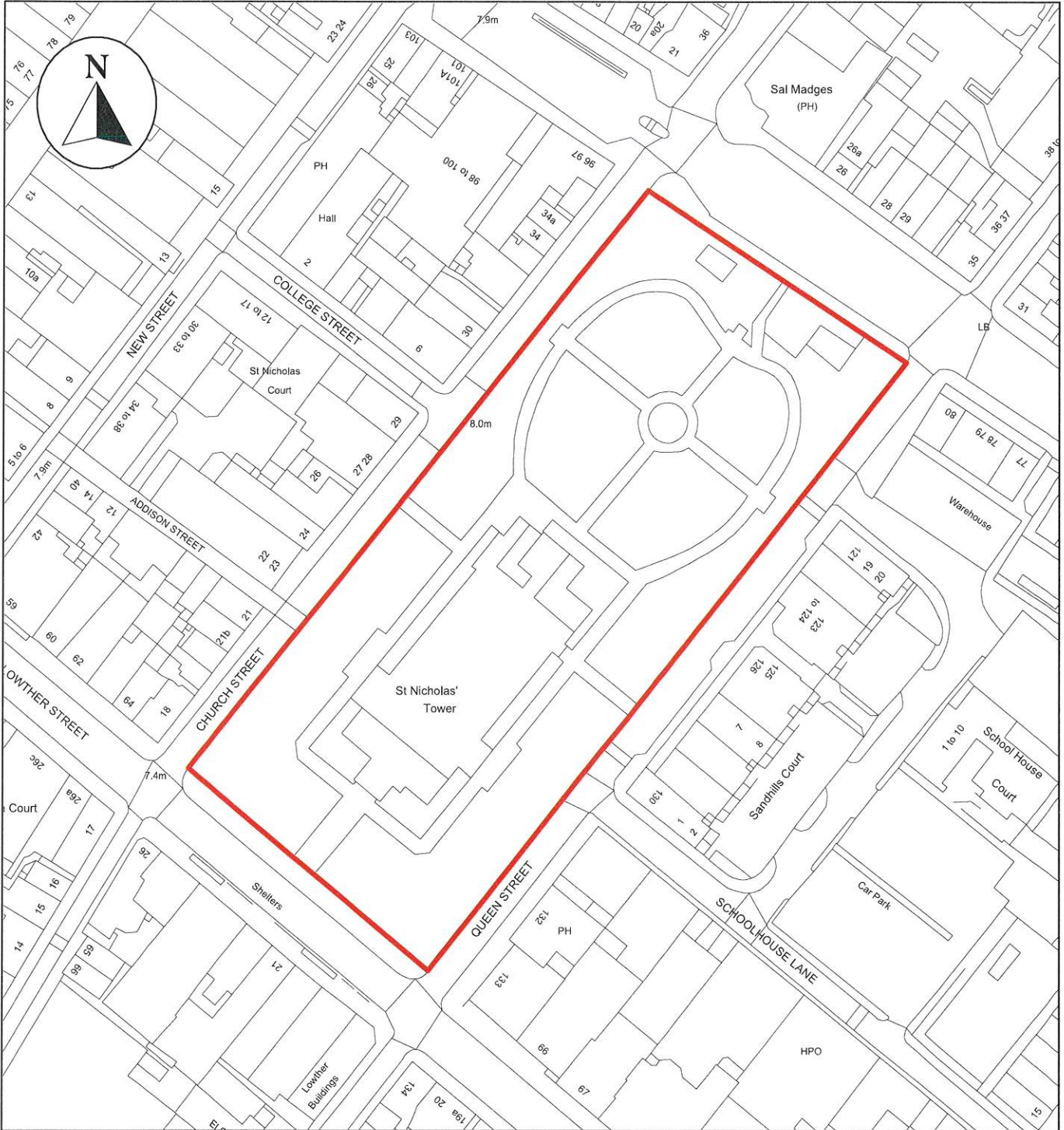


Neighbourhoods
Education and Enforcement
Allerdale House
Workington
CA14 3YJ

Scale: 1 : 1,000
Date: February 2024

©crown copyright database rights 2024
ordnance survey AC0000861732

Public Space Protection Order Cumberland Council 2024



ANTI-SOCIAL BEHAVIOUR CRIME AND
POLICING ACT 2014

St Nicholas Gardens, Tower Chapel, Whitehaven, CA28 7DG

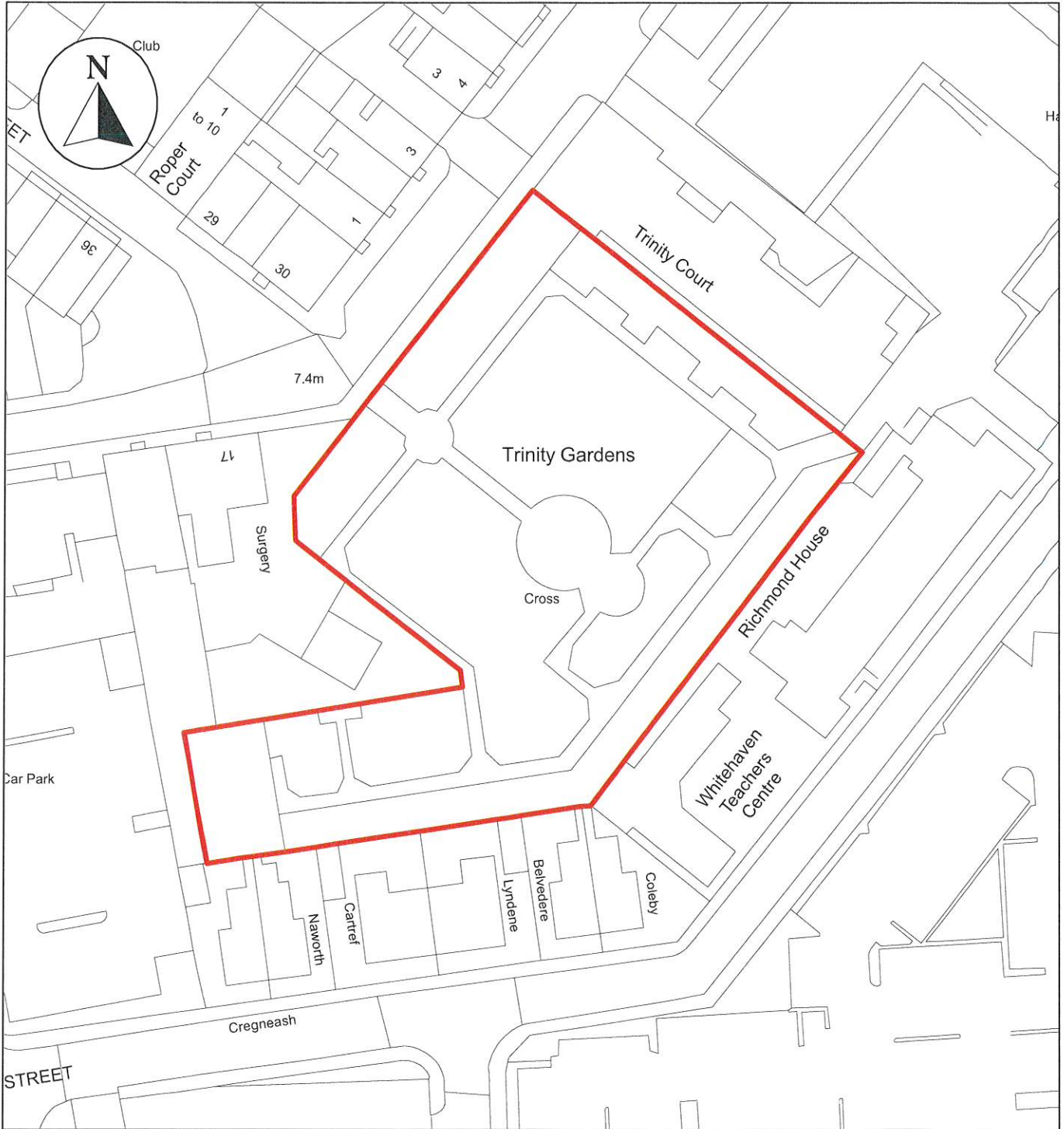


Neighbourhoods
Education and Enforcement
Allerdale House
Workington
CA14 3YJ

Scale: 1 : 1,000
Date: February 2024

©crown copyright database rights 2024
ordnance survey AC0000861732

Public Space Protection Order Cumberland Council 2024



ANTI-SOCIAL BEHAVIOUR CRIME AND
POLICING ACT 2014

Trinity Gardens, Whitehaven. CA28 7BU

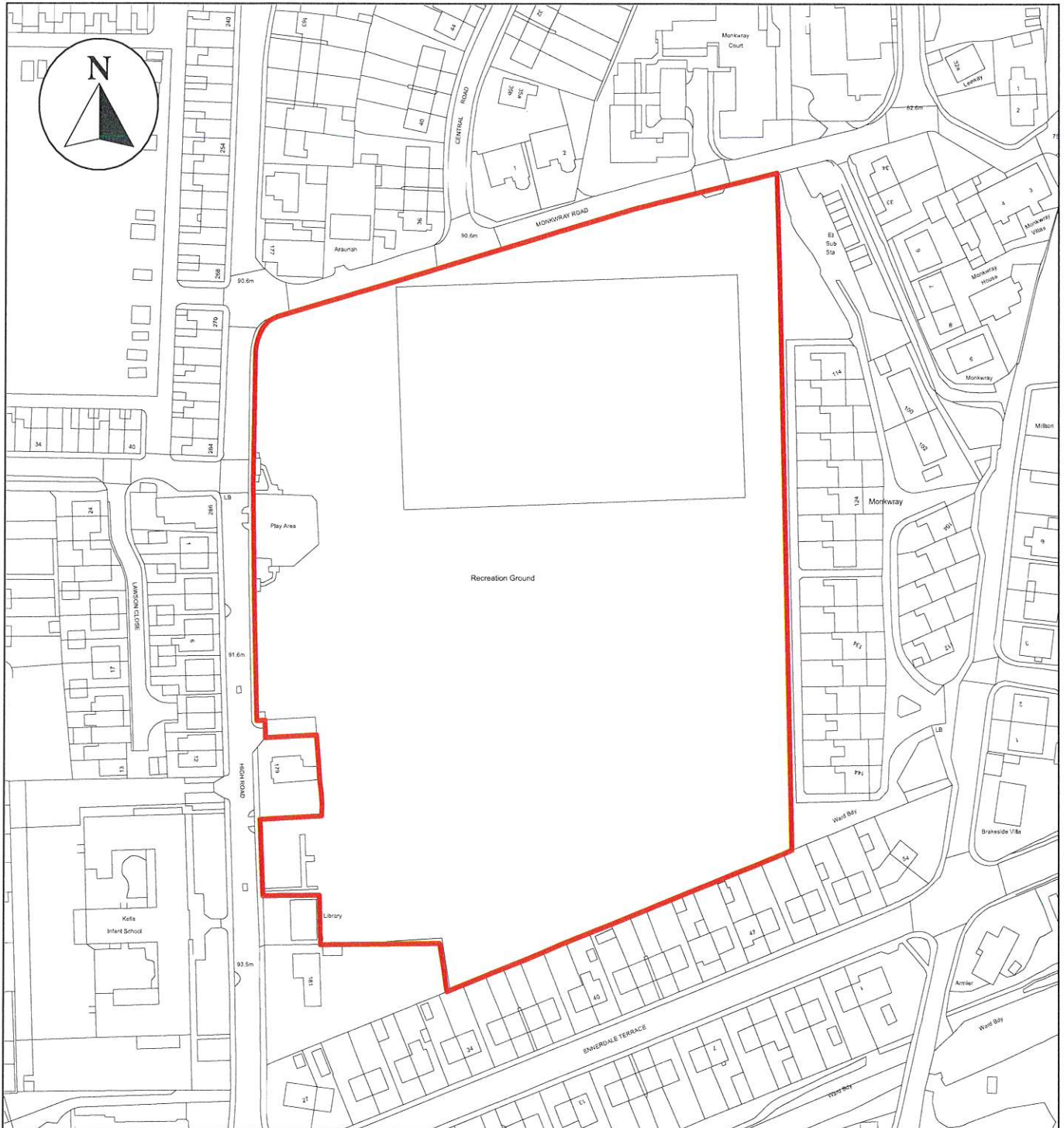


Neighbourhoods
Education and Enforcement
Allerdale House
Workington
CA14 3YJ

Scale: 1 : 750
Date: February 2024

©crown copyright database rights 2024
ordnance survey AC0000861732

Public Space Protection Order Cumberland Council 2024



ANTI-SOCIAL BEHAVIOUR CRIME AND
POLICING ACT 2014

Welfare Field, Kells, Whitehaven, CA28 9PL

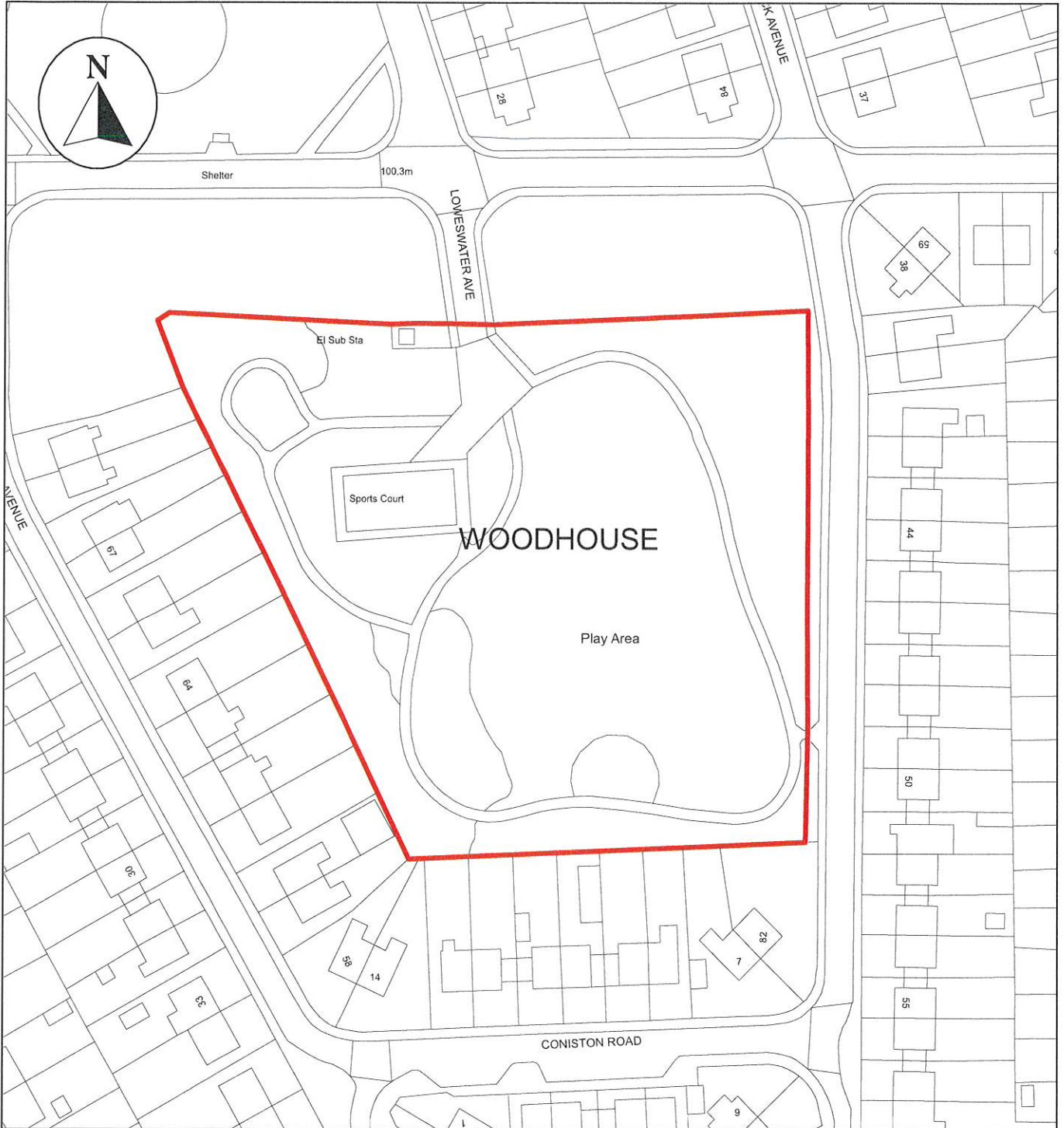


Neighbourhoods
Education and Enforcement
Allerdale House
Workington
CA14 3YJ

Scale: 1 : 1,750
Date: February 2024

©crown copyright database rights 2024
ordnance survey AC0000861732

Public Space Protection Order Cumberland Council 2024



ANTI-SOCIAL BEHAVIOUR CRIME AND
POLICING ACT 2014

Land at Woodhouse, Whitehaven, CA28 9NZ

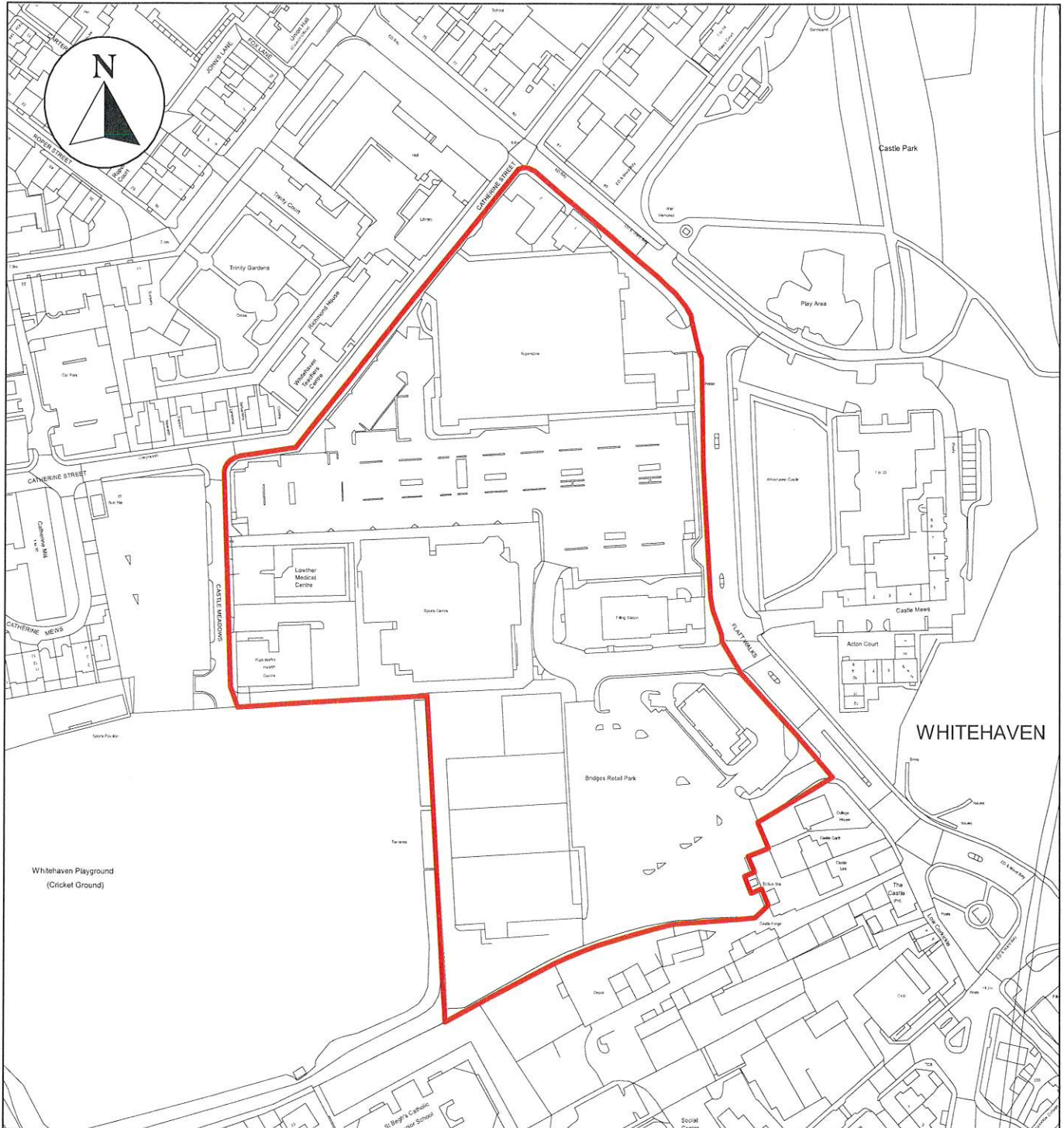


Neighbourhoods
Education and Enforcement
Allerdale House
Workington
CA14 3YJ

Scale: 1 : 1,000
Date: February 2024

©crown copyright database rights 2024
ordnance survey AC0000861732

Public Space Protection Order Cumberland Council 2024



ANTI-SOCIAL BEHAVIOUR CRIME AND
POLICING ACT 2014

Bridge Street Retail Park, Whitehaven, CA28 7RJ

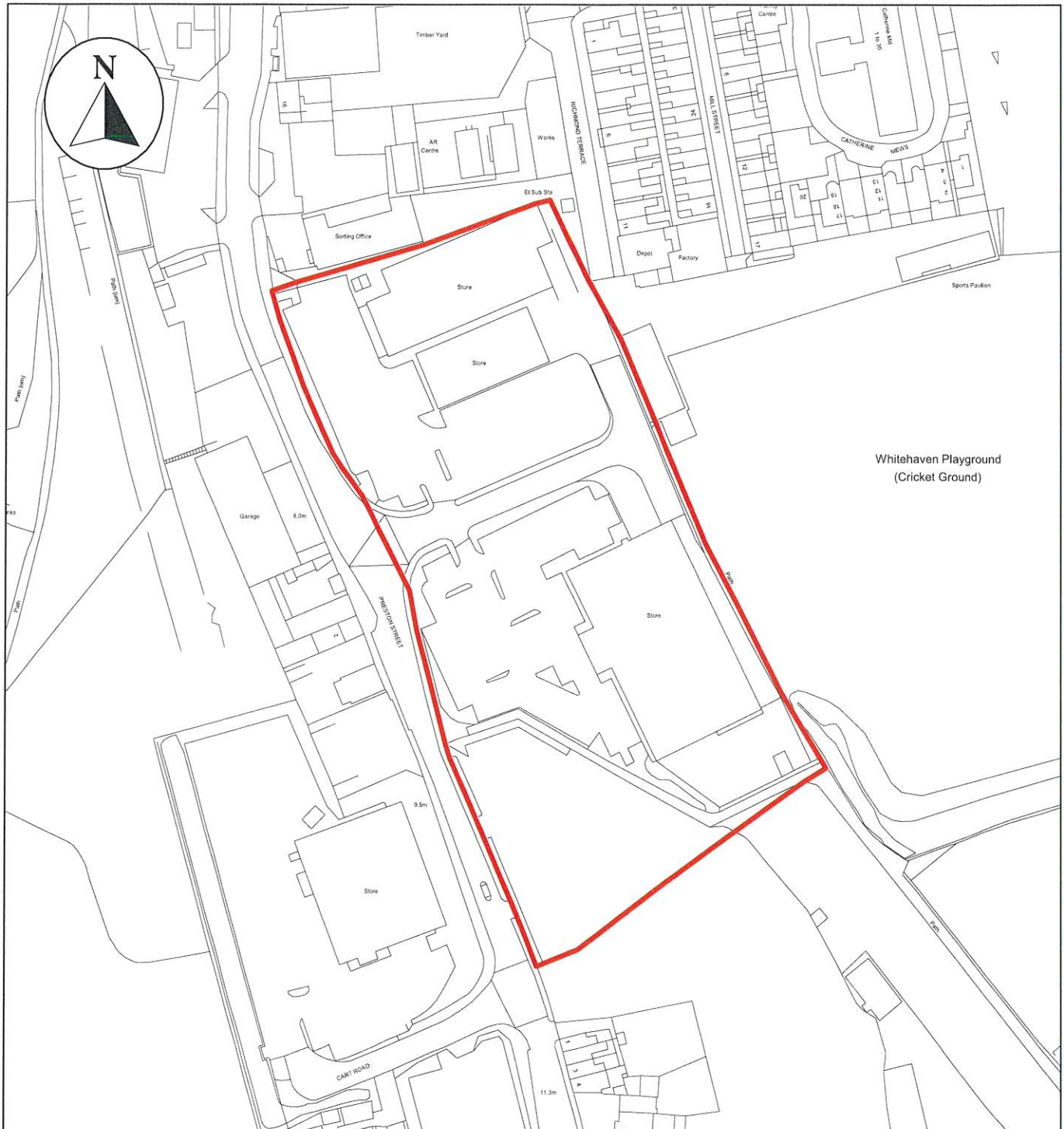


Neighbourhoods
Education and Enforcement
Allerdale House
Workington
CA14 3YJ

Scale: 1 : 2,250
Date: February 2024

©crown copyright database rights 2024
ordnance survey AC0000861732

Public Space Protection Order Cumberland Council 2024



ANTI-SOCIAL BEHAVIOUR CRIME AND
POLICING ACT 2014

Preston Street Retail Park, Whitehaven, CA28 9DL

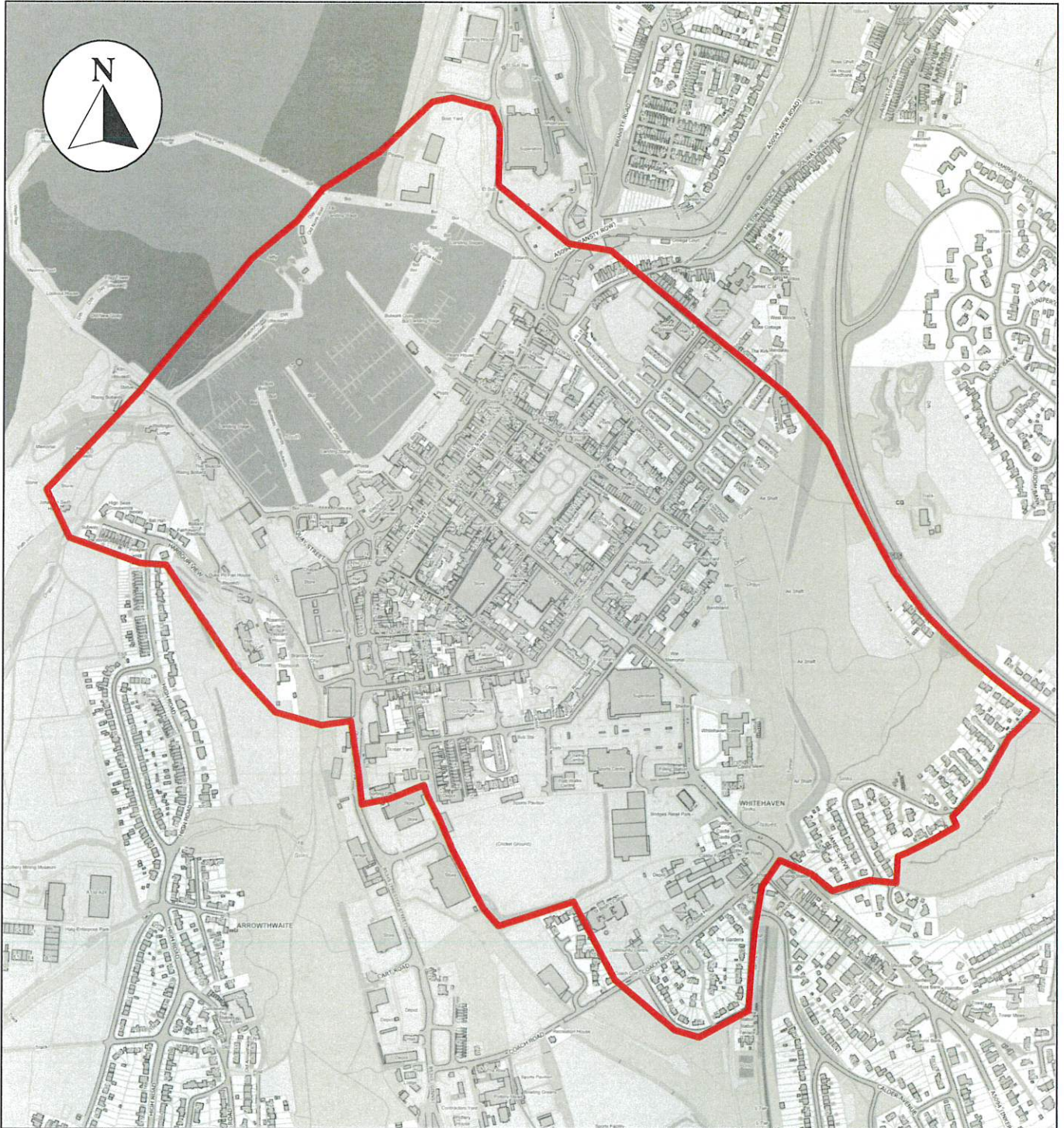


Neighbourhoods
Education and Enforcement
Allerdale House
Workington
CA14 3YJ

Scale: 1 : 1,750
Date: February 2024

©crown copyright database rights 2024
ordnance survey AC0000861732

Public Space Protection Order Cumberland Council 2024



ANTI-SOCIAL BEHAVIOUR CRIME AND
POLICING ACT 2014

Whitehaven Town Centre, Cumbria



Neighbourhoods
Education and Enforcement
Allerdale House
Workington
CA14 3YJ

Scale: 1 : 8,000
Date: February 2024

©crown copyright database rights 2024
ordnance survey AC0000861732

WTC 28/3/24
ITEM 9
APPENDIX 2

COPELAND BOROUGH COUNCIL

ANTI-SOCIAL BEHAVIOUR, CRIME AND POLICING ACT 2014

PUBLIC SPACE PROTECTION ORDER NUMBER 1 of 2019 (the "ORDER") – ALCOHOL CONTROL

This Order shall come into operation on 21st June 2019 and shall have an effect for three years thereafter, unless extended by further order under the Council's statutory powers.

Copeland Borough Council exercises its powers under Section 59, of the Anti-Social Behaviour, Crime and Policing Act 2014 ("the Act") and under all other enabling powers, hereby makes the following Order.

1. This Order relates to the public spaces described in the Schedule to this Order ("the Restricted Areas")
2. The Council is satisfied on reasonable grounds that the two conditions have been met:
 - a. activities carried on or likely to be carried on in public spaces within the Restricted Areas as described in Schedule 1 and shown edged red on the maps in Schedule 2 have had a detrimental effect on the quality of life of those in the locality, or it is likely that these activities will be carried on in the Restricted Areas and they will have such an effect;
 - b. the effect or likely effect of the activities is, or is likely to be, of a persistent or continuing nature, is, or is likely to be, such as to make these activities unreasonable and justifies the restrictions imposed by this Order.
3. The effect of the Order is to impose the following prohibitions and/or requirements in the Restricted Areas at all times:

PROHIBITIONS:

- a. Any person(s) will not: consume alcohol, or be in possession of an open container of alcohol in a public space within the Restricted Areas at any time.
- b. Exemptions shall apply in cases where for the avoidance of doubt the consumption of alcohol is on premises or public space licensed under the Licensing Act 2003.
- c. In the Restricted Areas, if a Police Constable, Police Community Support Officer or person authorised by the Council reasonably believes that a person(s) without reasonable excuse:-
 - i. Drinks or continues drinking alcohol or anything which the Police Constable, Police Community Support Officer or authorised person from the Council reasonably believes to be alcohol when asked to stop
 - ii. Fails to surrender any alcohol or anything which the Police Community Support Officer or authorised person from the Council reasonably believes to be alcohol or a container of alcohol in a person(s) possession when asked to do so

That person(s) commits an offence under Section 63 and is liable on summary conviction to a fine not exceeding level two on the standard scale.

FIXED PENALTY NOTICES AND OFFENCES:

4. It is an offence for a person without reasonable excuse to engage in any activity that is prohibited by this Order.
5. In accordance with Section 63 of the Act, a person found to be in breach of this Order by consuming alcohol or by refusing to surrender alcohol to a Police Constable, Police Community Support Officer or authorised person from the Council may issue a Fixed Penalty Notice up to £100, reduced to £50 if paid within 10 days.

APPEALS:

In accordance with Section 66 of the Act, any interested person who wishes to challenge the validity of this Order on the grounds that the Council did not have the power to make the Order or that a requirement under the Act has not been complied with may apply to the High Court within six weeks from the date upon which the Order is made.

Given under the Common Seal of Copeland Borough Council On the


21st day of June 2019

THE COMMON SEAL of the COUNCIL

was hereunto affixed in the presence of:

E. P. ... Authorised Officer

CEO Designation



COPELAND BOROUGH COUNCIL

ANTI-SOCIAL BEHAVIOUR, CRIME AND POLICING ACT 2014

PUBLIC SPACE PROTECTION ORDER NUMBER 1 of 2019 (the "ORDER") – ALCOHOL CONTROL

SCHEDULE 1

Whitehaven (map one)

A - Whitehaven Town Centre

B - Land at Hensingham.

C - Land at High Road Kells including playing fields adjacent to the library, St Mary's Church Primary School, Kells County School, Lawsons Close, South Row and the two open areas to the rear of South Row bordering with West Row and Mid Street.

Cleator Moor (map two)

A - Cleator Moore Town Square and land extending from the existing designation for Cleator Moor Town Centre southwards, along Jacktrees Road to include the play area opposite Earl Street, eastwards along Ennerdale Road to its end, northwards along Birks Road up to and including Aldby Street, westwards along High Street to the Job Centre.

Distington (map three)

Main Street Distington.

Egremont (map four)

Main Street Egremont, up to and including the Memorial and including Main Street, Egremont and including the "Horn of Egremont" Land to the North of Main Street and South Street, Egremont covering Chapel Street, Ehen Court Road, Lamb Lane, Church Street, Croft Terrace, Wyndham Place, Beck Green (Skate Park) and Cross Side and adjoining open space to the north and east including Egremont Castle.

Frizington (map five)

Frizington Road, Frizington from the 30mph sign entering the village to the junction of Coronation Drive/Mill Street, Frizington. Main Street Frizington from the 30mph sign entering the village to the junction of Coronation Drive/Mill Street, Frizington. Mill Street Frizington from the 30mph sign entering the village to the junction of Coronation Drive/Mill Street, Frizington. Mill Street Frizington from the 30mph sign entering the village to the junction of Coronation Drive/Frizington Main Street, Frizington. Play park to the rear of Coronation Drive, Frizington. The grounds of St Paul's Churchyard, Frizington excluding St Paul's Church itself.

Millom (map six)

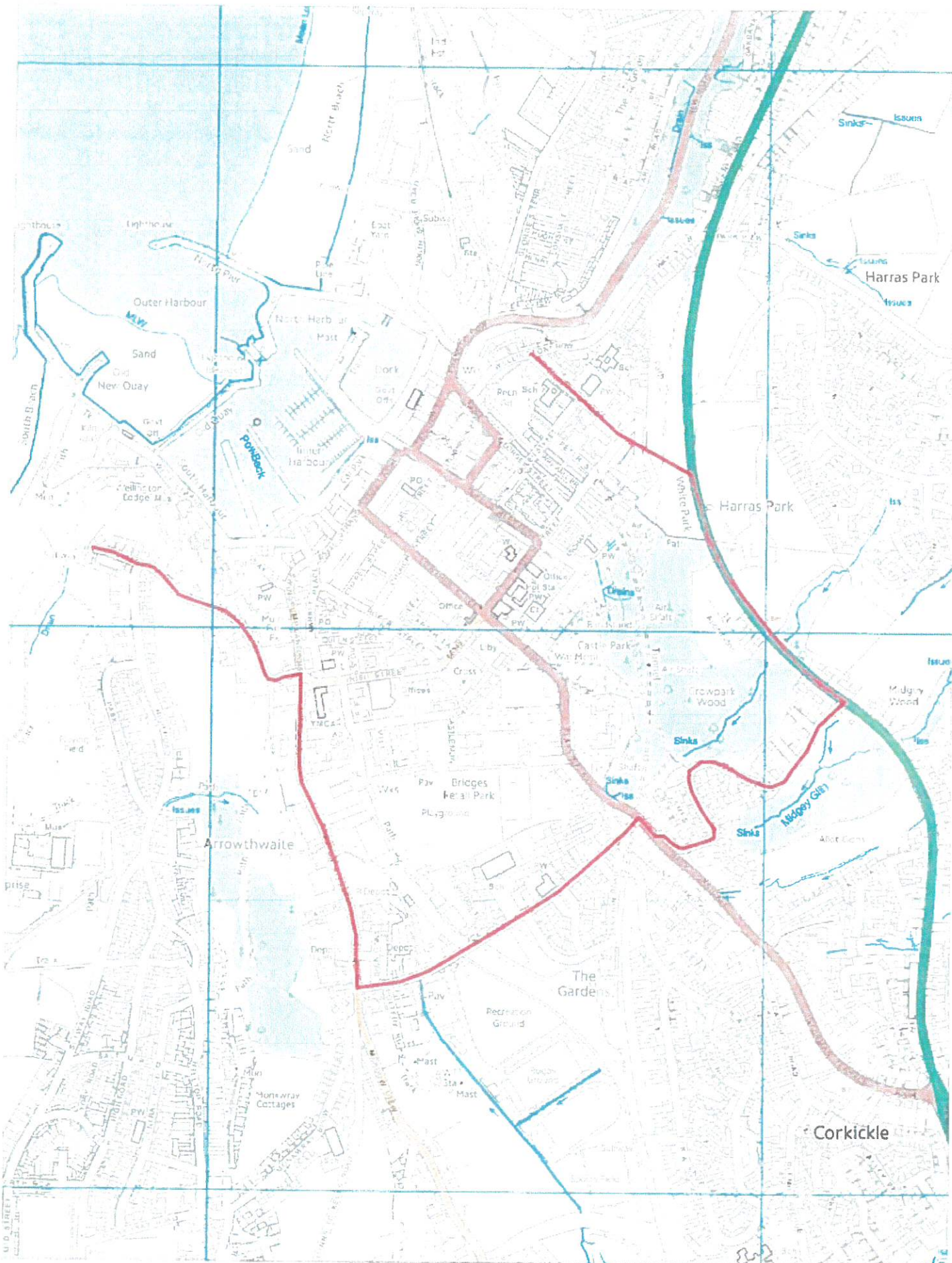
Market Place, and St Georges Park, and land adjoining streets including St Georges Terrace and St Georges Road from its junction with Station Road to Park View Nursery School to include Market Square.

COPELAND BOROUGH COUNCIL

ANTI-SOCIAL BEHAVIOUR, CRIME AND POLICING ACT 2014

PUBLIC SPACE PROTECTION ORDER NUMBER 1 of 2019 (the "ORDER") – ALCOHOL CONTROL

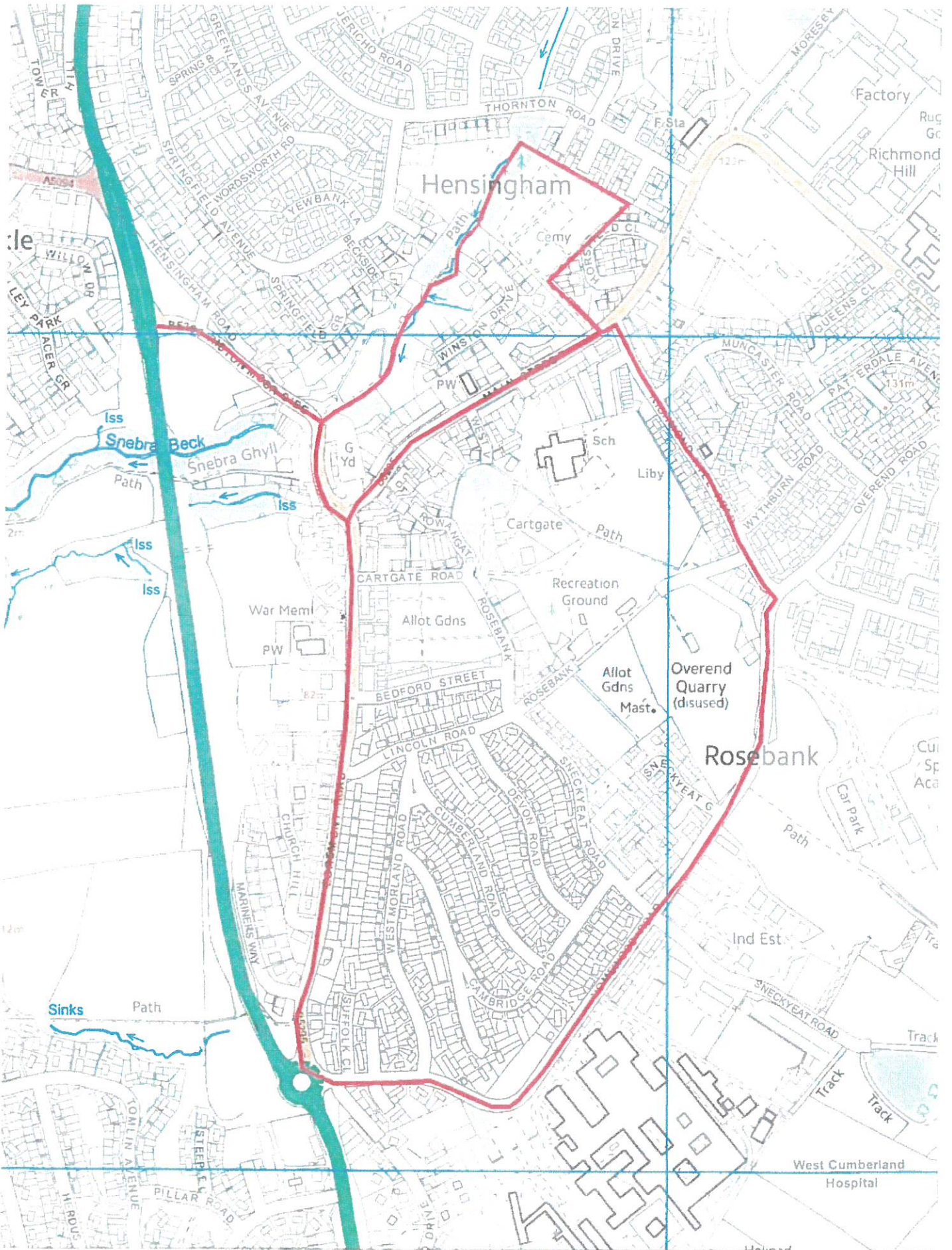
SCHEDULE 2 - MAPS



Whitehaven Map 1A

Copeland Borough Council
 The Copeland Centre
 Catherine Street
 Whitehaven
 Cumbria CA28 7SL





Whitehaven Map 1B

Copeland Borough Council
 The Copeland Centre
 Catherine Street
 Whitehaven
 Cumbria CA28 7SL



COPELAND BOROUGH COUNCIL

ANTI-SOCIAL BEHAVIOUR, CRIME AND POLICING ACT 2014

PUBLIC SPACE PROTECTION ORDER NUMBER 2 of 2019 (the "ORDER") – DOG CONTROL

This Order shall come into operation on 21st June 2019 and shall have an effect for three years thereafter, unless extended by further order under the Council's statutory powers.

Copeland Borough Council exercises its powers under Section 59, of the Anti-Social Behaviour, Crime and Policing Act 2014 ("the Act") and under all other enabling powers, hereby makes the following Order:

1. This Order relates to the public spaces described in the Schedules to this Order ("the Restricted Areas")
2. The Council is satisfied on reasonable grounds that the two conditions have been met:-
 - a. activities carried on or likely to be carried on in public spaces within the Restricted Areas as described in Schedules and shown edged red on the maps have had a detrimental effect on the quality of life of those in the locality, or it is likely that these activities will be carried on in the Restricted Areas and they will have such an effect;
 - b. the effect or likely effect of the activities is, or is likely to be, of a persistent or continuing nature, is, or is likely to be, such as to make these activities unreasonable and justifies the restrictions imposed by this Order.
3. The effect of the Order is to impose the following prohibitions and/or requirements in the Restricted Areas at all times:

A. Fouling

If within the administrative area of the Authority a dog defecates at any time on land to which the public or any section of the public has access, on payment or otherwise, as of right or by virtue of express or implied permission and a person who is in charge of the dog at that time fails to remove the faeces from the land forthwith, that person shall be guilty of an offence unless:

- A. he has reasonable excuse for failing to do so; or
- B. the owner, occupier or other person or authority having control of the land has consented (generally or specifically) to his failing to do so.

For the purpose of this Order:

- A. a person who habitually has a dog in his possession shall be taken to be in charge of the dog at any time unless at that time some other person is in charge of the dog;
- B. placing the faeces in a receptacle on the land which is provided for the purpose, or the disposal of waste, shall be sufficient removal from the land;
- C. being unaware of the defecation (whether by reason of not being in the vicinity or otherwise), or not having a device or other suitable means of removing the faeces shall not be a reasonable excuse for failing to remove the faeces.

B. Leads by Direction

A person in charge of a dog shall be guilty of an offence if, at any time, on land detailed in Schedule 1 does not comply with a direction given to him by an authorised Officer of the Authority to put and keep the dog on a lead unless:

- A. he has reasonable excuse for failing to do so; or
- B. the owner, occupier or other person or authority having control of the land has consented (generally or specifically) to his failing to do so.

For the purpose of this Order:

An authorised officer of the Authority may only give a direction under this Order to put and keep a dog on a lead if such restraint is reasonably and necessary to prevent a nuisance or behaviour by the dog likely to cause annoyance or disturbance to any other person on any land to which this Order applies or the worrying or disturbance of any animal or bird.

C. Leads

A person in charge of a dog shall be guilty of an offence if, at any time, on land detailed in Schedule 2 below he does not keep the dog on a lead unless:

- A. he has reasonable excuse for failing to do so; or
- B. the owner, occupier or other person or authority having control of the land has consented (generally or specifically) to his failing to do so.

For the purpose of this Order:

A person who habitually has a dog in his possession shall be taken to be in charge of the dog at any time unless at that time some other person is in charge of the dog.

D. Exclusion

A person in charge of a dog shall be guilty of an offence if, at any time, he takes the dog onto, or permits the dog to enter or to remain on, any land detailed in Schedule 3 of this Order unless:

- A. he has reasonable excuse to do so; or
- B. the owner, occupier or other person or authority having control of the land has consented (generally or specifically) to his doing so.

E. Exemptions

Nothing in this Order shall apply to a person who:

- A. is registered as a blind person in a register compiled under Section 29 of the National Assistance Act 1948; or
- B. is deaf, in respect of a dog trained by Hearing Dogs for Deaf People (registered charity number 293358) and upon which he relies for assistance; or

C. has a disability which affects his mobility, manual dexterity, physical coordination or ability to lift, carry or otherwise move everyday objects, in respect of a dog trained by a prescribed charity and upon which he relies for assistance.

D. the normal activities of a working dog whilst the dog is working. This includes dogs that are being used for work in connection with emergency search and rescue, law enforcement and the work of HM Armed Forces and farm dogs that are being used to herd or drive animals.

For the purpose of this Order –

Each of the following is a “prescribed charity” –

- A. Dogs for the Disabled (registered charity number 700454).
- B. Support Dogs Limited (registered charity 1088281).
- C. Canine Partners for Independence (registered charity number 803680).

FIXED PENALTY NOTICES AND OFFENCES:

1. It is an offence for a person without reasonable excuse to engage in any activity that is prohibited by these Orders.
2. In accordance with Section 66 of the Act, a person found to be in breach of this Order is liable on summary conviction to a maximum penalty of a level 3 fine or to a Fixed Penalty Notice up to £100 reduced to £50 if paid within 10 days.

APPEALS:

1. In accordance with Section 66 of the Act, any interested person who wishes to challenge the validity of this Order on the grounds that the Council did not have the power to make the Order or that a requirement under the Act has not been complied with may apply to the High Court within six weeks from the date upon which the Order is made.

Given under the Common Seal of Copeland Borough Council On the


.....^{21st}.....day of.....June.....2019

THE COMMON SEAL of the COUNCIL

Was hereunto affixed in the presence of:

.....EPGraham..... Authorised Officer

.....@ CEO..... Designation



SCHEDULE 1
Leads by direction

1. Subject to the exception in paragraph 2 below, all land which is in the administrative area of the Council:
 - (a) which is open to the air (which includes any land which is covered if it is open to the air on at least one side); and
 - (b) to which the public are entitled or permitted to have access (with or without payment).

Other than land referred to in article 3 of this Order.

2. Excepted from the description in paragraph 1 above is land that is placed at the disposal of the Forestry Commissioners under section 39(1) of the Forestry Act 1967.

SCHEDULE 2
Dogs to be on leads whilst on specified land

| Plan No | Description of the Land (shown edge red on respective plan) |
|---------|--|
| 1 | St Joseph's Church, Seascale |
| 2 | St John's Church. Cleator Moor |
| 3 | St John's Church, Beckermat |
| 4 | St James's Church and Kirk, High Street, Whitehaven |
| 5 | St Cuthbert's Church, Seascale |
| 6 | St Bridget's Church, Moresby |
| 7 | St Bega's RC Church, Cleator Moor |
| 8 | St Bees Beach and adjacent car park, St Bees |
| 9 | Silecroft Beach and adjacent car park, Silecroft |
| 10 | Seascale Beach and adjacent car park, Seascale |
| 11 | Playing Field, Ramsey Drive, Parton |
| 12 | Netherwasdale Cemetery |
| 13 | Low Road Cemetery, Whitehaven |
| 14 | Land at Calderbridge |
| 15 | King George V Playing Field, Cleator Moor |
| 16 | Hensingham Cemetery |
| 17 | Haverigg Beach and adjacent car park, Haverigg |
| 18 | Greenbank Playing Field |
| 19 | Distington Hall Crematorium |
| 20 | Copeland Athletics Stadium |
| 21 | Cemetery House, North Road, Egremont |
| 22 | Church of the Holy Spirit, Distington |
| 23 | Beckermat Cemetery, Beckermat |
| 24 | Beck Bottom and Beck bottom Cemetery, Whitehaven |
| 25 | Welfare Field, High Road, Kells |
| 26 | Trinity Gardens, Scotch Street, Whitehaven |
| 27 | The Priory Church of St Mary's and St Bega, St Bees |
| 28 | St Paul's Church, Church Street, Frizington |
| 29 | St Mary's and St Michael's Churchyard, Egremont |

| | |
|----|--|
| 30 | St Luke's Church, Haverigg, Millom |
| 31 | St Leonard's Church, Bankend View, Cleator |
| 32 | Egremont Castle, Egremont |
| 33 | Skate Park, Egremont |
| 34 | Orgill, Egremont |
| 35 | Playing Field, Moor Row |
| 36 | Outrigg, St Bees |
| 37 | Playing Field, Arlecdon, Frizington |
| 38 | Castle Park, Whitehaven |
| 39 | St Joseph's Church, Frizington |
| 40 | Playing Field, Lowca |
| 41 | Recreation Ground, Moresby |
| 42 | Land at High Street, Whitehaven. |
| 43 | Land at Jericho, Whitehaven |
| 44 | Land at Woodhouse, Whitehaven |
| 45 | Pavilion, Millom |
| 46 | Playing Field, Gosforth |
| 47 | St Joseph's Burial Ground, Frizington |

SCHEDULE 3
Exclusion Areas


| Plan No | Description of the Land (shown edge red on respective plan) |
|---------|--|
| 1 | Sports Court, Woodhouse, Whitehaven |
| 2 | Play Area, Welfare Fields, Kells |
| 3 | Playing Field , Town End, Seascale |
| 4 | Village Green, Kirksanton |
| 5 | The Park, Thornhill, Egremont |
| 6 | Play Park, St Bees foreshore, St Bees |
| 7 | Play Park, Mirehouse Shops, Whitehaven |
| 8 | Playground, Whicham |
| 9 | Play Area, Scalgill Road, Moor Row |
| 10 | Play area and associated land, Coronation Drive, Frizington |
| 11 | Play Area, East Road, Lowca |
| 12 | Community Recreational Park, Ennerdale |
| 13 | Playground, Kirkland |
| 14 | Playground, Barfs Road, Distington |
| 15 | Play Area, Bootle station, Bootle |
| 16 | Recreation Ground, Bootle village, Bootle |
| 17 | Play Park, Castle Park, Whitehaven |
| 18 | Play Park, Churchill Drive, Moresby |
| 19 | Play Area, Fairfield, Arlecdon, Frizington |
| 20 | Play Area, Gosforth playing fields, Gosforth |
| 21 | Play Ground, Haverigg foreshore, Haverigg |
| 22 | Play Area, High Street, Whitehaven |
| 23 | Play Area, Hinnings Road, Distington |

| | |
|----|---|
| 24 | Play Area, Jacktrees Road, Cleator Moor |
| 25 | Play Area, Jericho, Whitehaven |
| 26 | Play Area, Keekle, |
| 27 | Play Area, Ling Road, Egremont |
| 28 | Play Area, Main Street, Parton |
| 29 | Playing Field, Mill Hill, Cleator Moor |
| 30 | Play Area and Tennis Court, Millom Park, Millom |
| 31 | Play Area, Newlands Avenue, Whitehaven |
| 32 | Land at Nursery School, Main Street, Frizington |
| 33 | Play Area, Orgill, Egremont |
| 34 | Play Area, Pica, Workington |
| 35 | Play Area, Prospect Row, Cleator |
| 36 | Play Area, Recreation Ground, Moresby |
| 37 | Play Area, Seascale foreshore, Seascale |
| 38 | St Nicholas's Gardens, Whitehaven |
| 39 | Playing Fields, Ravenglass |
| 40 | Kie Park and Basketball Court, Hensingham, Whitehaven |
| 41 | Play Area, Hensingham, Whitehaven |
| 42 | Play Area, Bank end View, Bigrigg |
| 43 | Play Area, Outrigg, St Bees |
| 44 | Land at School Green, Beckermat |

APPENDIX: Street plans of the affected areas in Copeland showing the Exclusion Zone edged in red.

Given under the Common Seal of
Copeland Borough Council On the

.....^{21st}.....day of.....June.....2019



COPELAND BOROUGH COUNCIL
ANTI-SOCIAL BEHAVIOUR, CRIME AND POLICING ACT 2014
PUBLIC SPACE PROTECTION ORDER NUMBER 1 of 2019 (the "ORDER") – DOG CONTROL
SCHEDULE 2 - MAPS



Copeland Borough Council
 The Copeland Centre
 Catherine Street
 Whitehaven
 Cumbria CA28 7SJ

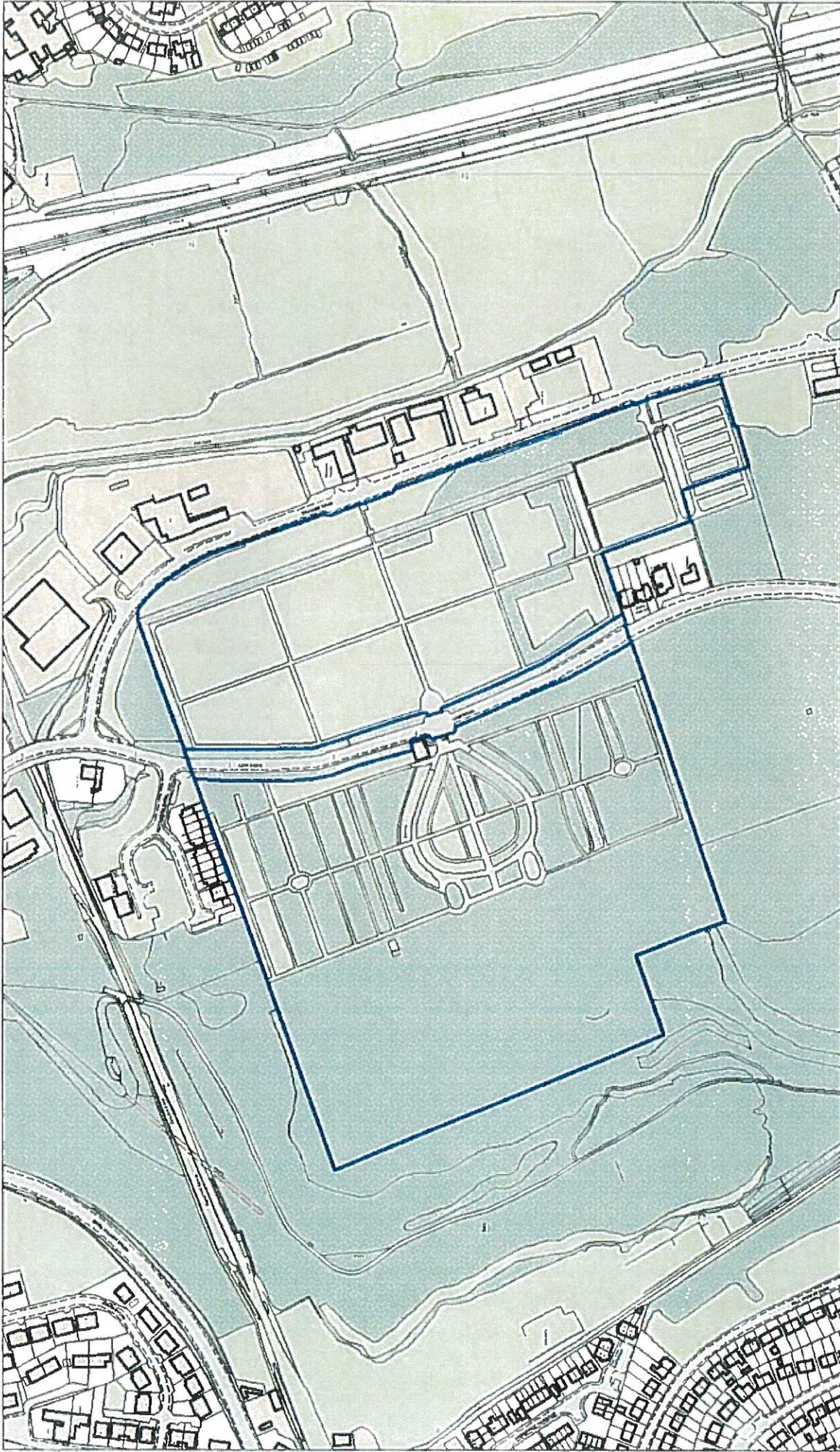
The Dogs on Leads Order, St James Church and The Kirk, High Street, Whitehaven


© Crown copyright & database rights (2019) Ordnance Survey (100019618).

map 4

Date: 28/02/2019

Scale = 1:1,000



| | | |
|---|---|--|
|  <p>Copeland BOROUGH COUNCIL <i>Practical Energy for our future</i></p> | <p>Copeland Borough Council The Copeland Centre Catherine Street Whitehaven Cumbria CA28 7SJ</p> | <p>The Dogs on Leads Order, Low Road Cemetery, Whitehaven Map 13</p> |
| <p>Scale = 1:3,500</p> | <p>Date: 28/02/2019</p> | <p>© Crown copyright & database rights (2019) Ordnance Survey (100019619).</p> |



Copeland Borough Council
The Copeland Centre
Catherine Street
Whitehaven
Cumbria CA28 7SJ

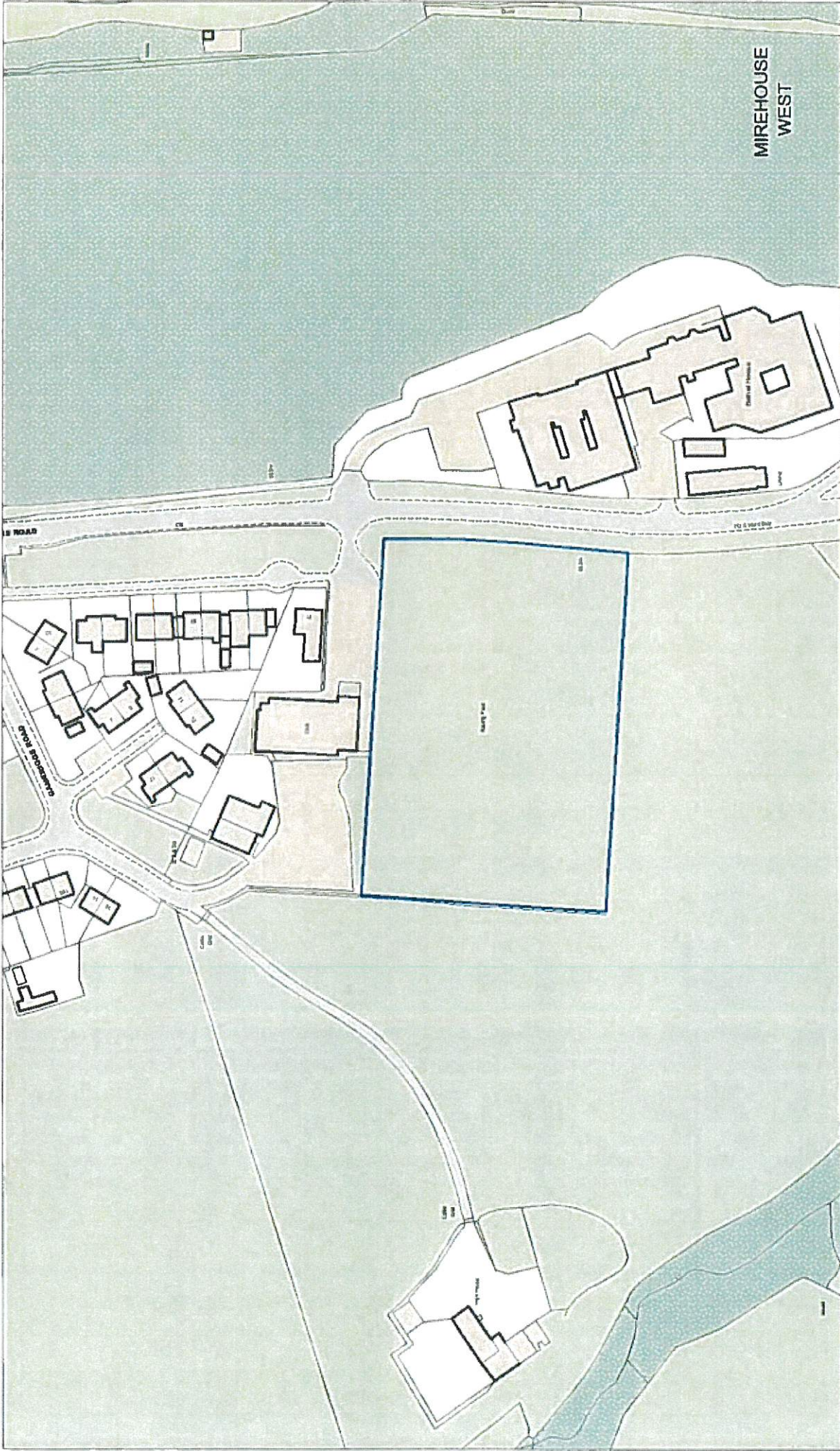
map 16

The Dogs on Leads Order, Hensingham Cemetery

© Crown copyright & database rights (2019) Ordnance Survey (100019619).

Date: 28/02/2019

Scale = 1:1,500



MIREHOUSE WEST



Copeland Borough Council
 The Copeland Centre
 Catherine Street
 Whitehaven
 Cumbria CA28 7SJ

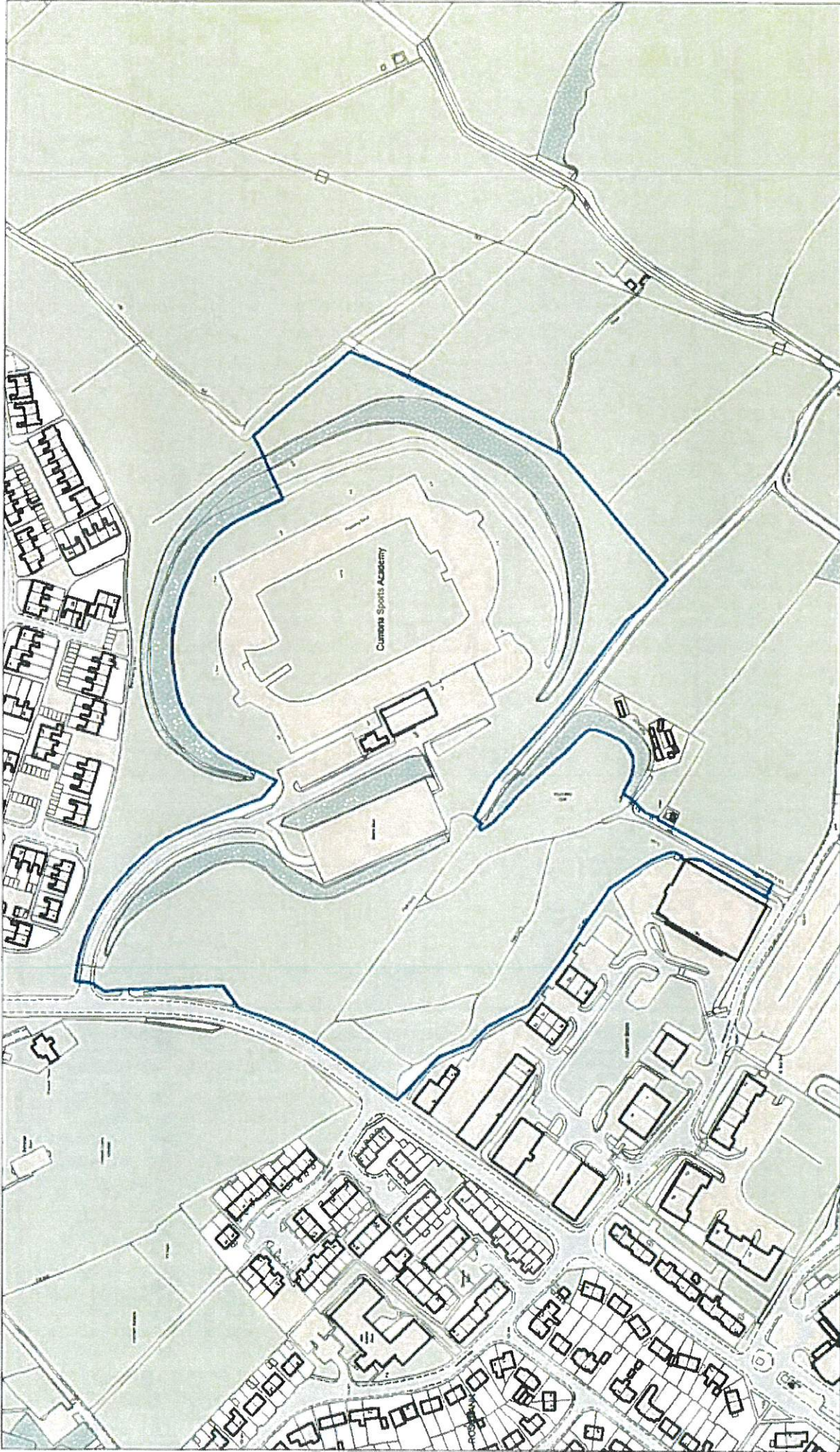
map 18

The Dogs on Leads Order, Greenbank Playing Field, Whitehaven

© Crown copyright & database rights (2019) Ordnance Survey (100019619).

Date: 28/02/2019

Scale = 1:1,500



The Dogs on Leads Order, Copeland Athletics Stadium - map 20

Copeland Borough Council
The Copeland Centre
Catherine Street
Whitehaven
Cumbria CA38 7SJ




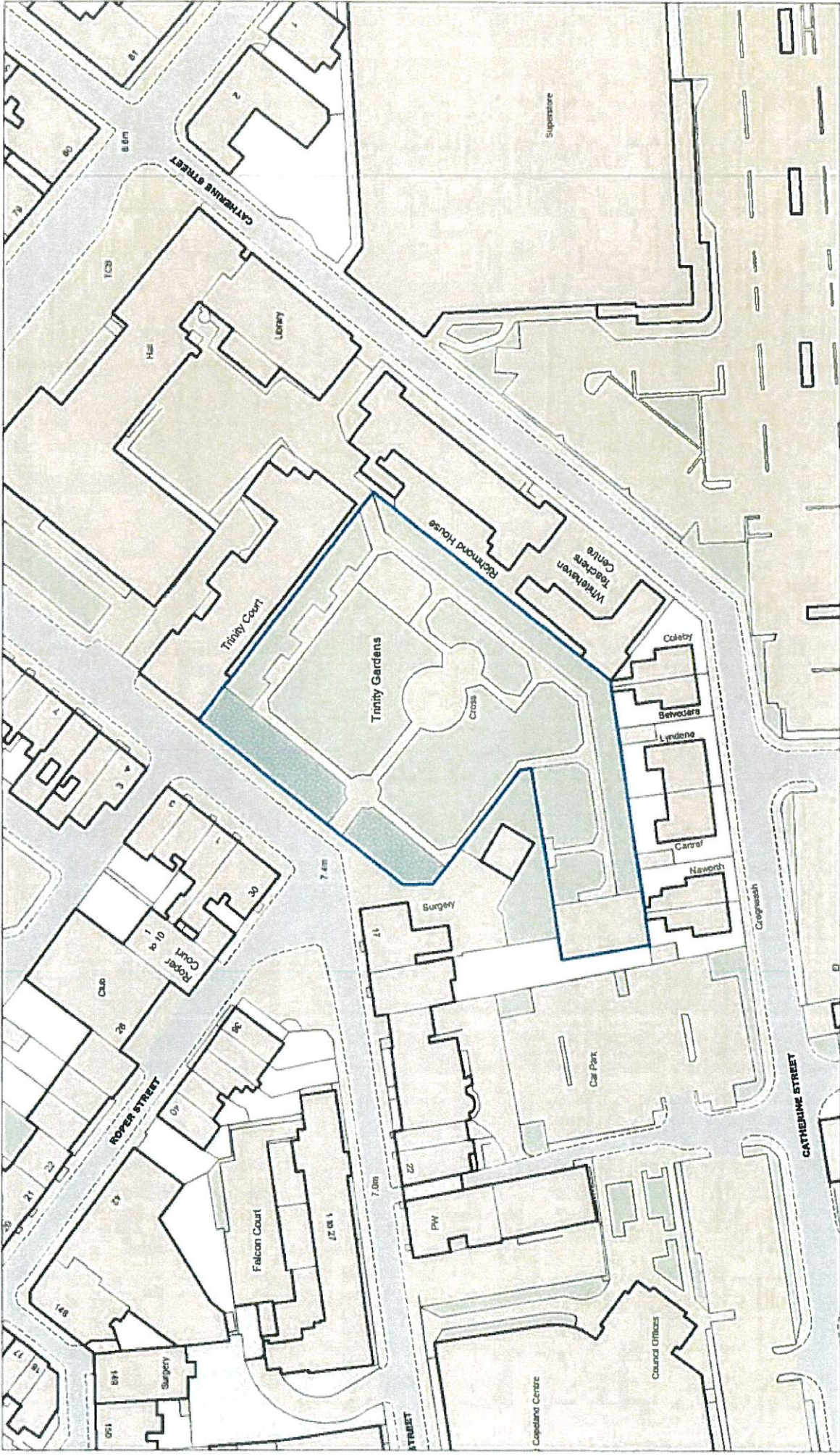
© Crown copyright & database rights (2019) Ordnance Survey (100019619).

Date: 28/02/2019

Scale = 1:3,000



| | | |
|--|--|--|
|  <p>Copeland Borough Council <i>Proud of our past. Energised for our future.</i></p> | <p>Copeland Borough Council The Copeland Centre Catherine Street Whitehaven Cumbria CA28 7SJ</p> | <p>The Dogs on Leads Order, Beck Bottom and Beck Bottom Cemetery, Whitehaven - Map 24</p> |
| <p>Scale = 1:1,500</p> | <p>Date: 28/02/2019</p> | <p>© Crown copyright & database rights (2019) Ordnance Survey (100019619).</p> |




The Dogs on Leads Order, Trinity Gardens, Scotch Street, Whitehaven map 26

© Crown copyright & database rights (2019) Ordnance Survey (100019619).

Copeland Borough Council
The Copeland Centre
Catherine Street
Whitehaven
Cumbria CA28 7ST

Date: 28/02/2019

Scale = 1:1,000



Award of our past. Energised for our future.



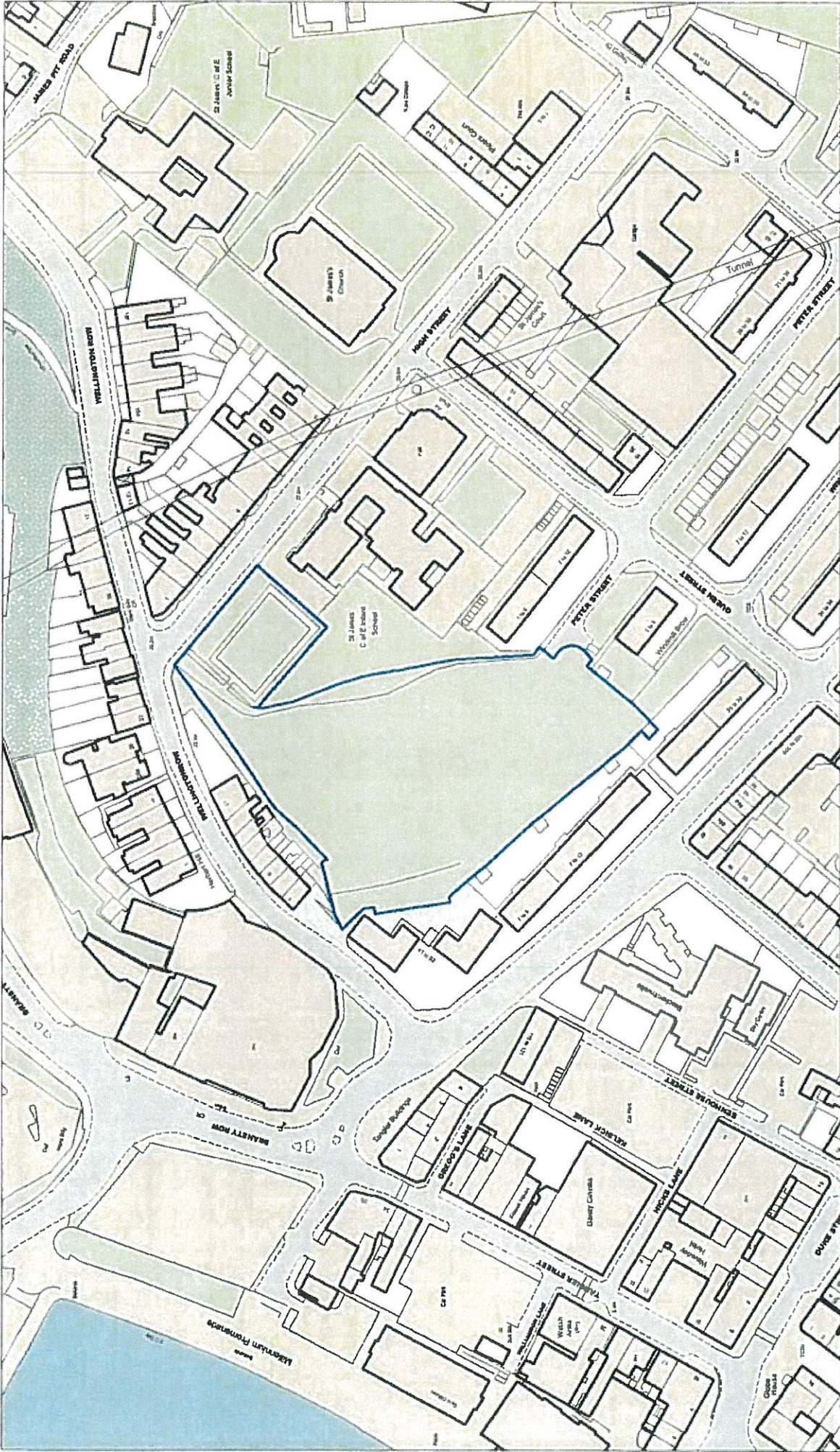
Copeland Borough Council
The Copeland Centre
Catherine Street
Whitehaven
Cumbria CA28 7SJ


The Dogs on Leads Order, Land at Castle Park, Whitehaven map 38

Scale = 1:2,000


Date: 28/02/2019

© Crown copyright & database rights (2019) Ordnance Survey (100019619).



| | | |
|---|--|---|
|  | <p>Copeland Borough Council The Copeland Centre Catherine Street Whitehaven Cumbria CA28 7SJ</p> | <p>The Dogs on Leads Order, Land at High Street, Whitehaven <i>Map 42</i></p> |
| <p>Scale = 1:1,500</p> | <p>Date: 28/02/2019</p> | <p>© Crown copyright & database rights (2019) Ordnance Survey (100019619).</p> |



| | |
|--|--|
|  <p>Copeland Borough Council <i>Award of our past. Energised for our future.</i></p> | <p>Scale = 1:1,500</p> |
| <p>Copeland Borough Council The Copeland Centre Catherine Street Whitehaven Cumbria CA38 7SU</p> | <p>Date: 28/02/2019</p> |
| <p>The Dogs on Leads Order, Land at Jericho, Whitehaven</p> <p>MAP 43</p> | <p>© Crown copyright & database rights (2019) Ordnance Survey (100019619).</p> |



| | |
|--|--|
| | <p>Scale = 1:1,000</p> |
| <p>Copeland Borough Council The Copeland Centre Catherine Street Whitehaven Cumbria CA28 7SJ</p> | <p>Date: 28/02/2019</p> |
| <p>The Dogs on Leads Order, Land at Woodhouse, Whitehaven</p> <p style="text-align: right;">map 44</p> | <p>© Crown copyright & database rights (2019) Ordnance Survey (100019619).</p> |

COPELAND BOROUGH COUNCIL

ANTI-SOCIAL BEHAVIOUR, CRIME AND POLICING ACT 2014

PUBLIC SPACE PROTECTION ORDER NUMBER 1 of 2019 (the "ORDER") – DOG CONTROL

SCHEDULE 3 - MAPS



Copeland Borough Council
 The Copeland Centre
 Catherine Street
 Whitehaven
 Cumbria CA28 7SJ

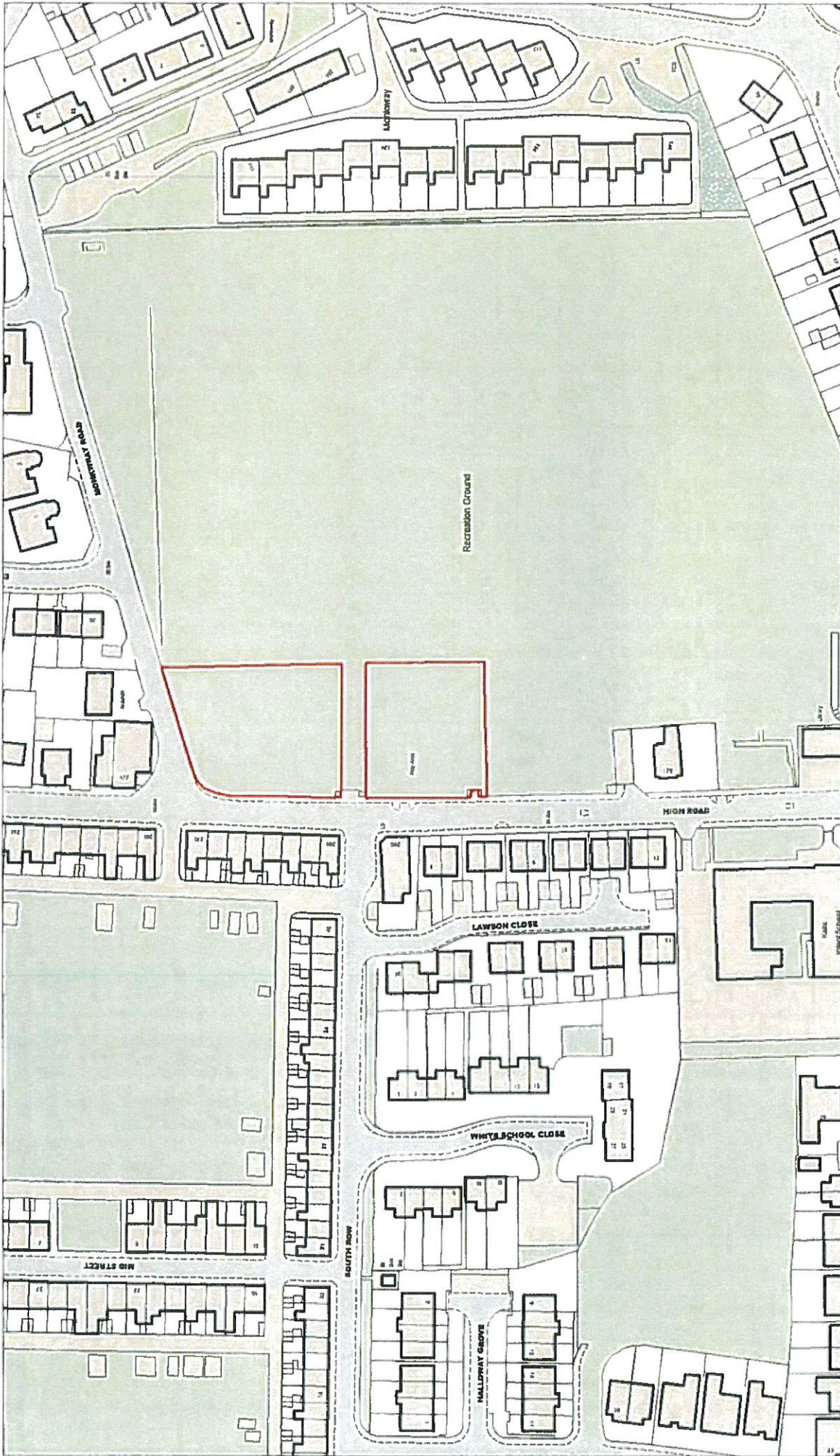
map 1

The Dogs Exclusion Order, Land at Woodhouse, Whitehaven

© Crown copyright & database rights (2019) Ordnance Survey (100019619).

Date: 28/02/2019

Scale = 1:1,000



Copeland Borough Council
 The Copeland Centre
 Catherine Street
 Whitehaven
 Cumbria CA28 7SJ

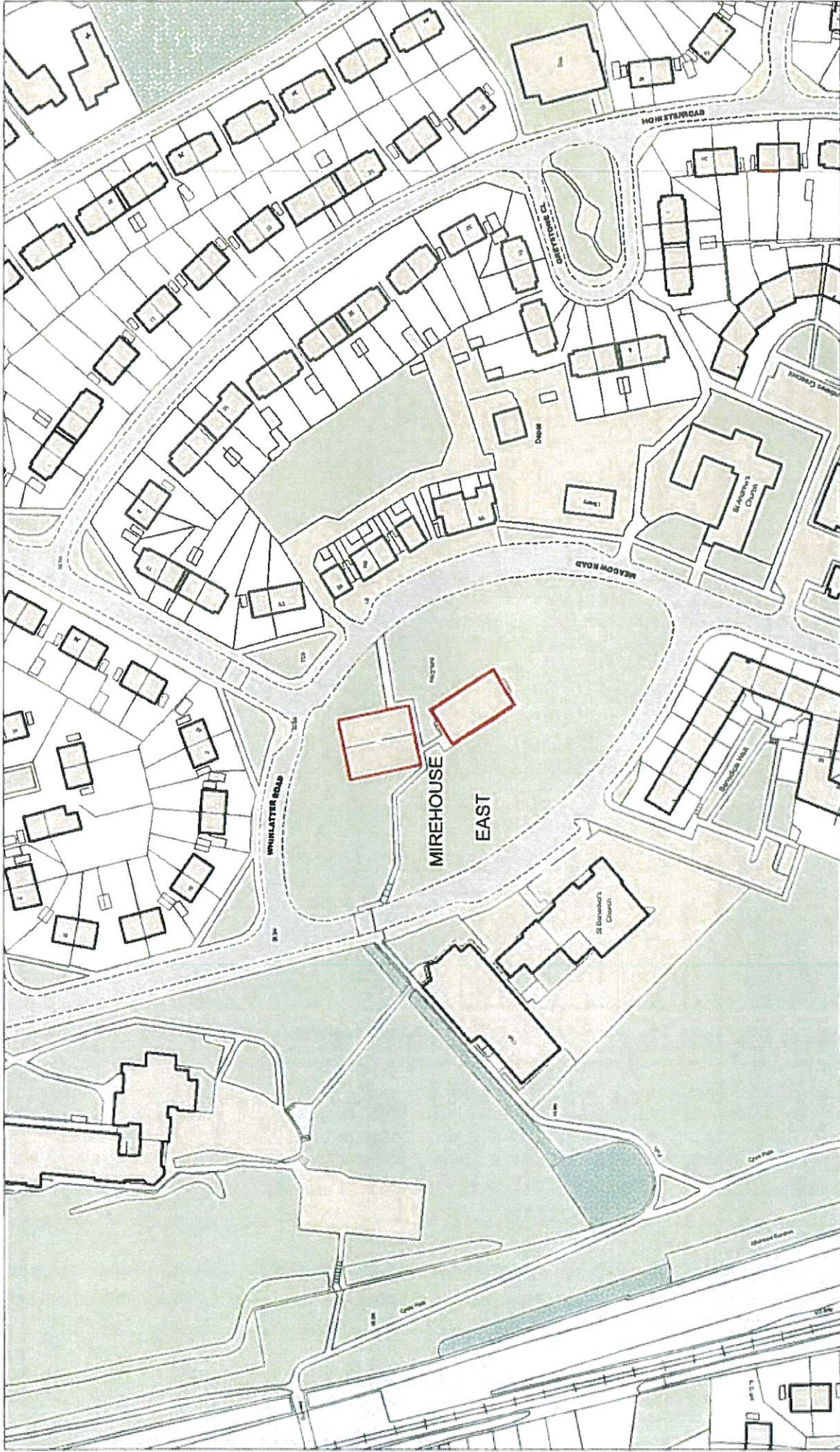
map 2

The Dogs Exclusion Order, Land at Welfare Fields, Kells

© Crown copyright & database rights (2019) Ordnance Survey (100019619).

Date: 28/02/2019

Scale = 1:1,500



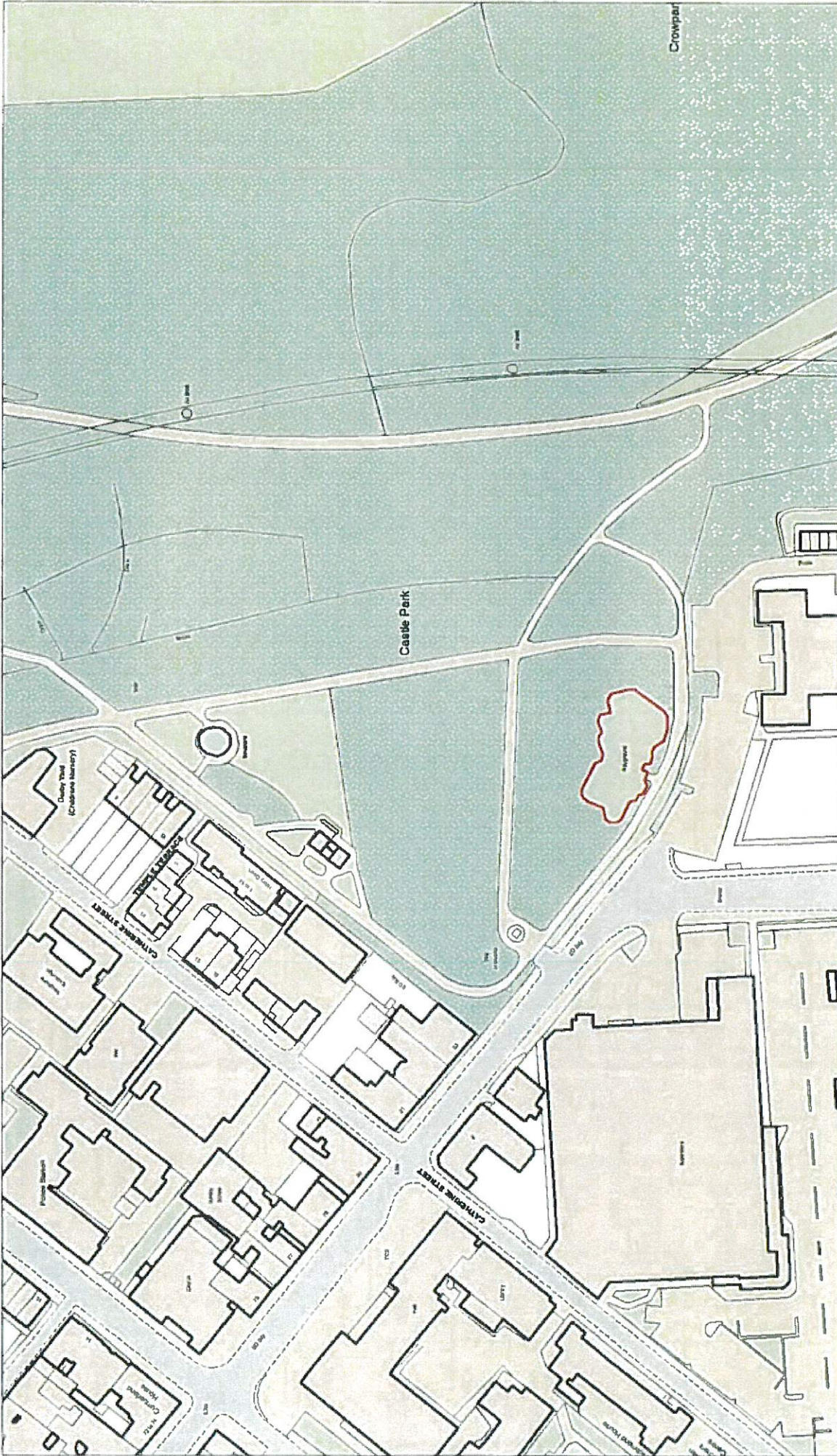
Copeland Borough Council
The Copeland Centre
Catherine Street
Whitehaven
Cumbria CA28 7SL

The Dogs Exclusion Order, Land near Mirehouse Shops, Mirehouse East map 7

Date: 28/02/2019

Scale = 1:1,500

© Crown copyright & database rights (2019) Ordnance Survey (100019619).



Copeland Borough Council
The Copeland Centre
Catherine Street
Whitehaven
Cumbria CA28 7SJ

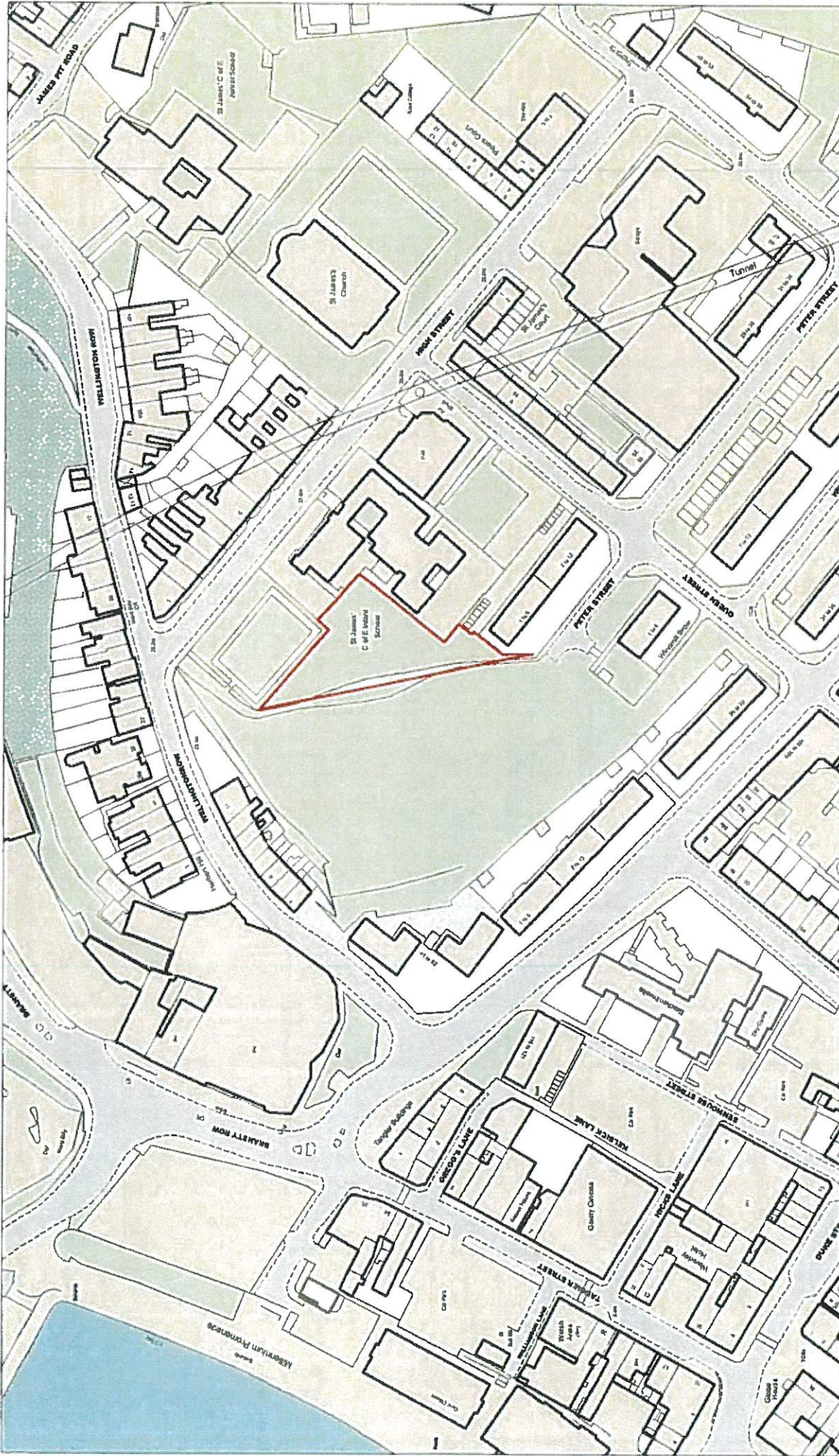
Map 17

The Dogs Exclusion Order, Land at Castle Park, Whitehaven

© Crown copyright & database rights (2019) Ordnance Survey (100019619).

Date: 28/02/2019

Scale = 1:1,000



Copeland Borough Council
 The Copeland Centre
 Catherine Street
 Whitehaven
 Cumbria CA28 7SJ

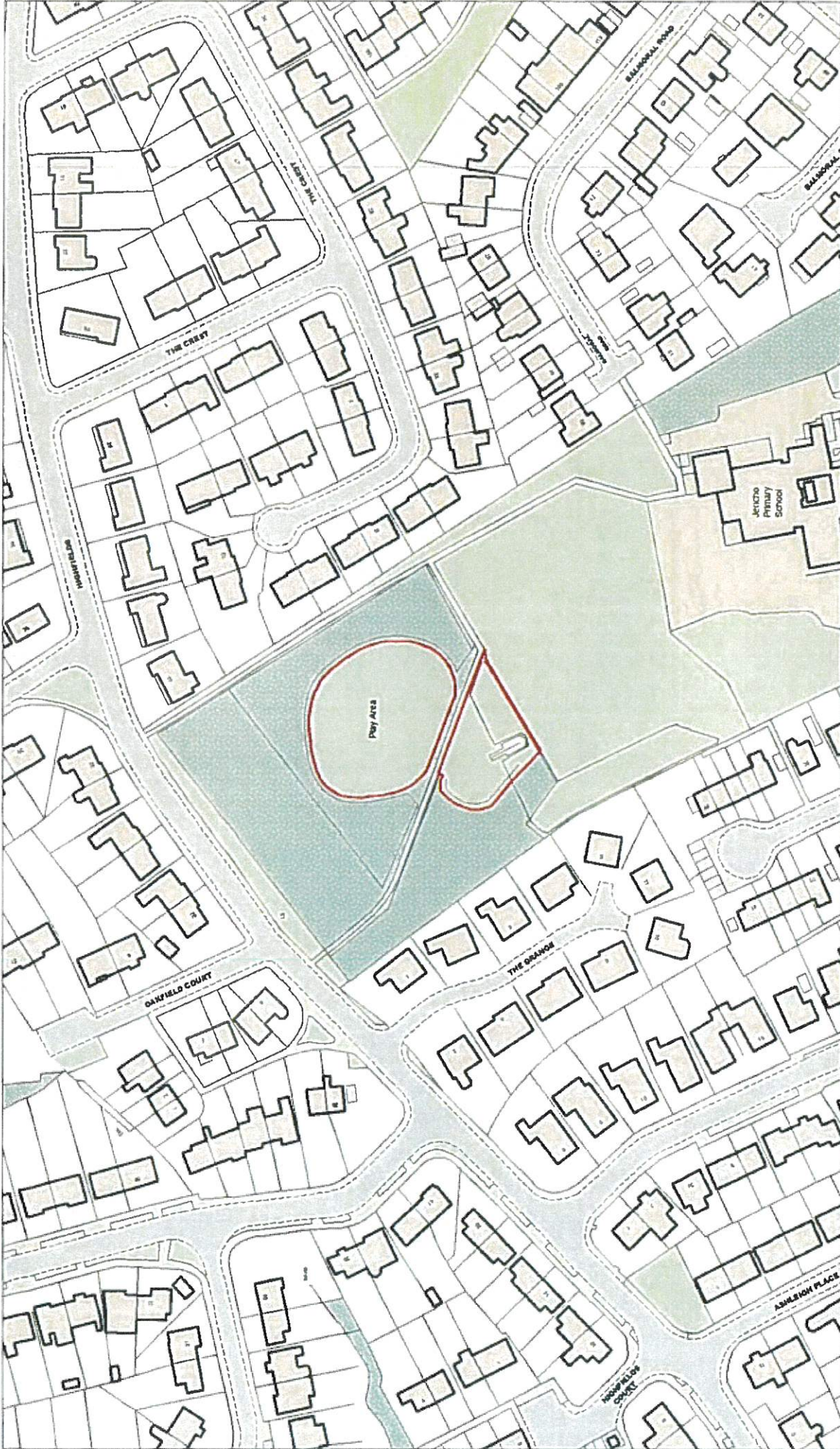
map 22


The Dogs Exclusion Order, Land at High Street, Whitehaven

© Crown copyright & database rights (2019) Ordnance Survey (100019619).


Date: 28/02/2019

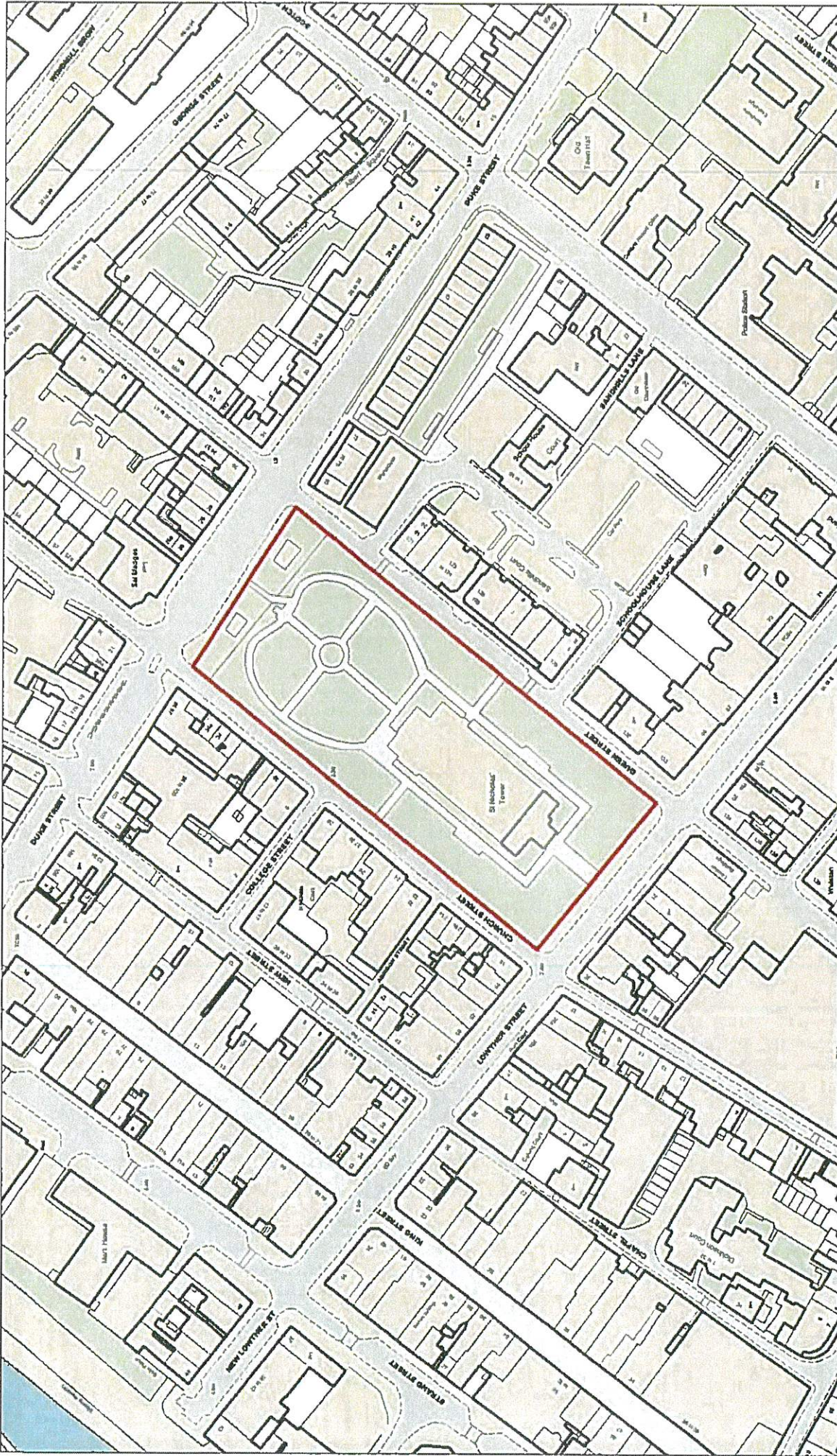
Scale = 1:1,500



| | |
|--|--|
|  <p>Copeland Borough Council Proud of our past. Energised for our future.</p> | <p>Scale = 1:1,500</p> |
| <p>Copeland Borough Council The Copeland Centre Catherine Street Whitehaven Cumbria CA28 7SU</p> | <p>Date: 28/02/2019</p> |
| <p>The Dogs Exclusion Order, Land at Jericho, Whitehaven</p> <p>map 25</p> | <p>© Crown copyright & database rights (2019) Ordnance Survey (100019619).</p> |



| | |
|---|--|
|  <p>Copeland <small>For All, from All</small> <i>Proud of our past. Energised for our future.</i></p> | <p>Scale = 1:1,500</p> |
| <p>Copeland Borough Council The Copeland Centre Catherine Street Whitehaven Cumbria CA28 7SJ</p> | <p>Date: 28/02/2019</p> |
| <p>The Dogs Exclusion Order, Land at Newlands Avenue, Mirehouse</p> <p style="font-size: 2em; text-align: center;">map 31</p> | <p>© Crown copyright & database rights (2019) Ordnance Survey (100019619).</p> |



Copeland Borough Council
The Copeland Centre
Catherine Street
Whitehaven
Cumbria CA28 7SJ

map 38


The Dogs Exclusion Order, St Nicholas Gardens

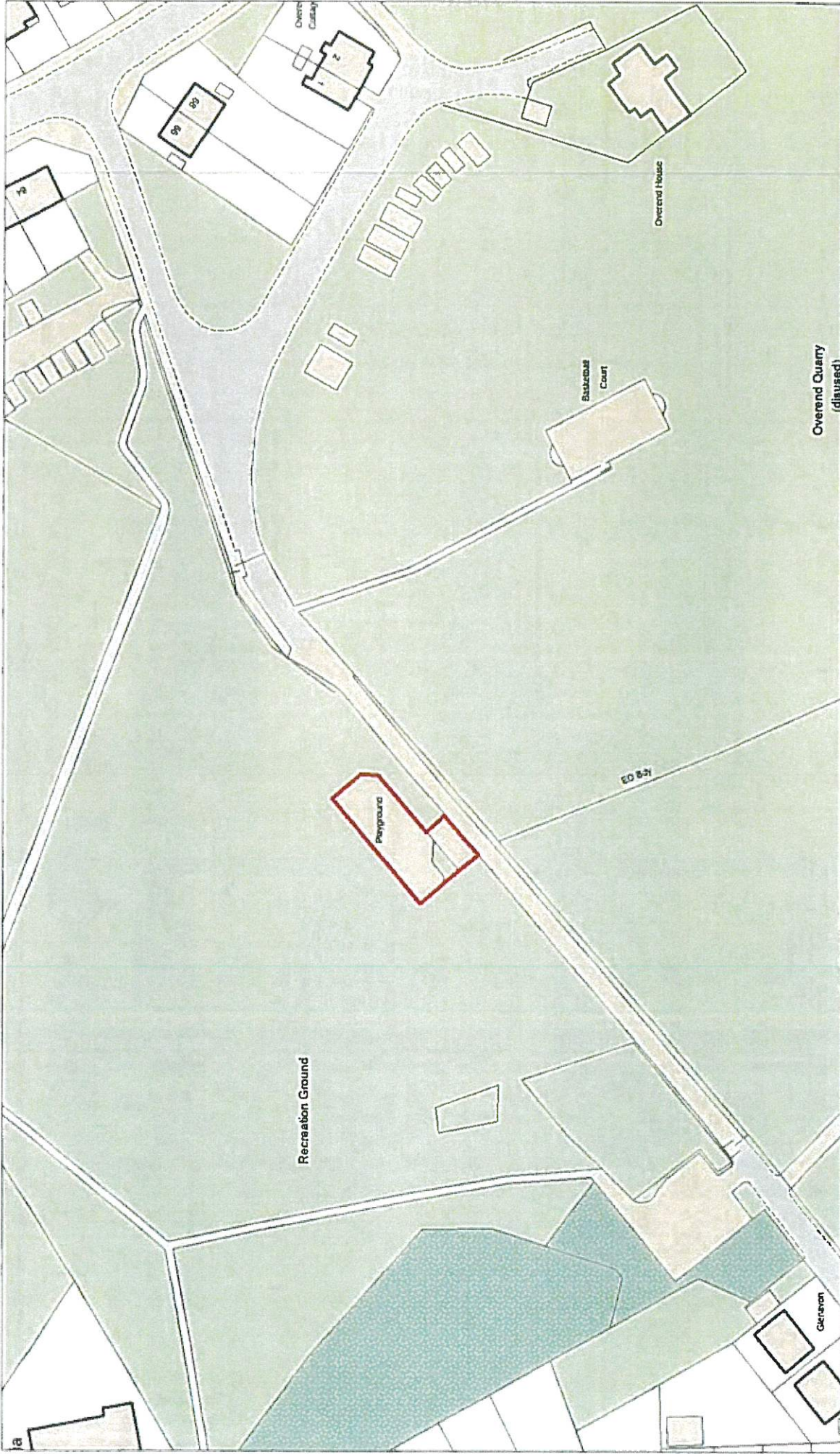
© Crown copyright & database rights (2019) Ordnance Survey (100019619).

Date: 28/02/2019

Scale = 1:1,500



| | | |
|--|--|---|
|  <p><i>Proud of our past. Energised for our future.</i></p> | <p>Copeland Borough Council The Copeland Centre Catherine Street Whitehaven Cumbria CA28 7SJ</p> | <p>The Dogs Exclusion Order, Kie Park, Hensingham</p> <p>map 40</p> <p>© Crown copyright & database rights (2019) Ordnance Survey (100019619).</p> |
| <p>Scale = 1:1,000</p> | <p>Date: 28/02/2019</p> | |



map 41

The Dogs Exclusion Order, Hensingham Play Area



Overend Quarry
(ditched)
Copeland Borough Council
The Copeland Centre
Catherine Street
Whitehaven
Cumbria CA28 7SJ

© Crown copyright & database rights (2019) Ordnance Survey (100019619).

Date: 28/02/2019

Scale = 1:1,000

**PROPOSED ROAD TRAFFIC REGULARION ORDER FOR
WHITEHAVEN**

Purpose of the Report and Recommendation

To inform Members of the position with regard to Minute 2466/24

1.0 INTRODUCTION

- 1.1 The Council considered amendments to proposed Road Traffic Regulation Order for Whitehaven at its Meeting on 29th February 2024 (Minute 2466/24 refers).
- 1.2 The Council's representations on the amendments were forwarded to Cumberland Council.
- 1.3 Another matter was raised relating to the re-routing of the bus stop on Lowther Street and it was resolved that the Town Council requests a meeting with Cumberland Council to discuss the possibility of modifying the Lowther Street bus stop to meet the suggestions made by the Town Council.
- 1.4 A meeting has been requested but at the time of writing but at the time of writing this report no response has been received from Cumberland Council.
- 1.5 Councillor Hawkins has sent me a copy of the proposals made in 2015 to re-route the bus stop on Lowther Street and make Lowther Street more pedestrianised (Appendix 1) and has asked for the plans relating to this.

2.0 RECOMMENDATION

- 2.1 That the Council considers the next steps to be taken

£5m plan to revamp Whitehaven street

14th December 2015



£5m plan to revamp Whitehaven street

Share



No Comments

A radical plan to transform one of Whitehaven's main shopping streets has been revealed.





And the potential multi-million-pound scheme could see buses banned from Lowther Street and motorists discouraged to make it more pedestrian-friendly.

The unveiled plans are the final phase in the £5 million Whitehaven Streetscape scheme which has already seen pedestrian-focused improvements in the vicinity of Albion Square and at the Strand Street roundabout.

Included in Cumbria County Council's scheme – to encourage pedestrians and discourage motorists on Lowther Street – are:



in-cumbria

2024's Top Hearing Aids for Seniors



banning traffic turning right onto Lowther Street from the Scotch Street traffic lights having pavements on the same level as the road re-routing buses off Lowther Street and removing the bus stop outside Wilkinson introducing cycle racks, benches, trees and landscaping screening industrial-size wheelie bins to hide them from view (on Strand Street/Swingpump Lane) Funding for the scheme has not yet been secured, says the council, but talks are ongoing with potential funders.

Charles Maudling, chair of Whitehaven Chamber of Trade, is “fully supportive” of the proposals, adding that he and colleagues have been campaigning on the matter for years.

However, opinion is divided among Lowther Street traders.

Those who welcome it say it will increase footfall in the street and into their businesses, while opponents claim it will drive some customers away.

Karl Melville, the council’s highways manager, said: “It’s about creating a more attractive environment for people to wander around and shop in the town; bringing the theme of the harbourside into the town centre to link up with St Nicholas’ Gardens.”

The road would not be fully pedestrianised, added Mr Melville, with cars, parking and deliveries/loading to businesses still permitted.

“The idea would be to make it uncomfortable for motorists to use,” he said, “so if they have to use Lowther Street, they need to come in via the Inkerman Terrace route, and when on the street they have to drive slowly, with care, and are fully aware of the pedestrians.

partners to ensure this happens.”

Eileen Weir added: “People are always very impressed with the harbour and the sooner we can bring the feel of the harbour into the town the better.”

Share



0 Comments

More Stories




Pensioners born before 1962 are eligible for updated hearing aids

Hidden Hearing | Sponsored



Don't Bother With An Expensive Will - Do This Instead

thesavingexpert.com | Sponsored



Diabetes: NHS Doctor Reveal 3 Food Mistakes that 'Skyrocket' Your Blood Sugar

Physical Health Discovery | Sponsored



Star Trek Fleet Command Is Now on Desktop. Download Now for Free

Star Trek Fleet Command | Sponsored



AMENDMENTS TO COPELAND LOCAL PLAN

Purpose of the Report and Recommendation

To inform Members of the response received from Cumberland Council in response to the Council's request for information on the amendments which were relevant to Whitehaven in the Copeland Local Plan and to formulate a response to Cumberland Council

1.0 INTRODUCTION

- 1.1 Further to Minute 2468/24 where the Council resolved to ask Cumberland for details of those amendments that were relevant to Whitehaven a response was received to say that CC had neither the time or the capacity or the resource to extract the modifications affecting Whitehaven. Attached at Appendix 1 is a copy of the email and links to documentation which I will try to read through and extract the relevant information which will be forwarded to you.

2.0 RECOMMENDATION

- 2.1 That the Council considers the amendments to the Copeland Local Plan and formulates a response to be forwarded to Cumberland Council

WTC 28/3/24
ITEM 11
APPENDIX 1

Whitehaven Town Council

From: Chris Hoban <Chris.Hoban@Cumberland.gov.uk>
Sent: 20 March 2024 15:22
To: Whitehaven Town Council
Subject: RE: Copeland Local Plan 2021-2038 Main Modifications Consultation

Hello Marlene

I'm afraid I don't have the capacity or resource to highlight and extract the modifications that affect Whitehaven for you, but hopefully the following helps.

The key document with the Inspector's proposed changes to the policies is: https://www.copeland.gov.uk/sites/default/files/attachments/main_modification_schedule.pdf and the changes to sites is contained in Appendices 1 and 4 of the appendices document: https://www.copeland.gov.uk/sites/default/files/attachments/main_modification_appendices.pdf. In terms of Whitehaven the changes to sites are very limited.

Whilst the documents are large, the extent of changes can often be small, and they are in the same order as the Plan itself so you should easily be able to compare the changes to any comments/objections you made to the Publication Draft plan.

You might also want to check the Additional (minor) Modifications schedule: https://www.copeland.gov.uk/sites/default/files/attachments/additional_modification_schedule.pdf which outlines changes the Council intends to make that don't affect the soundness of the Plan, but should improve and update it as necessary.

I hope this helps

Chris

From: Whitehaven Town Council <Clerk@whitehaventowncouncil.co.uk>
Sent: Tuesday, March 19, 2024 1:30 PM
To: Chris Hoban <Chris.Hoban@copeland.gov.uk>
Subject: FW: Copeland Local Plan 2021-2038 Main Modifications Consultation

CAUTION: External email, think before you click!

Please report any suspicious email to our [IT Helpdesk](#)

Hello Chris

I refer to my email below. We have a Council Meeting next week and I will be asked if any details of the amendments to the Copeland Local Plan concern the Parish of Whitehaven and if so what they are.

I look forward to hearing from you.

Regards

Marlene

**STREET NAME AND NUMBERING CONSULTATION -
FORMER SEKERS SITE, HENSINGHAM, WHITEHAVEN**

Purpose of the Report and Recommendation

To consider (as Consultees) a report received from Cumberland Council regarding the Street Name and Numbering of the proposed new residential development on the former Sekers Site, Hensingham, Whitehaven

1.0 INTRODUCTION

- 1.1 The Council has received a report from Cumberland Council regarding the Street Name and Numbering of the proposed residential development on the former Sekers Site, Hensingham, Whitehaven (see Appendix)1
- 1.2 The Developer has suggested the following names:
Clippers Close
Spinners Way
Weavers Close
- 1.3 Admiral Way
The Developer has also suggested Admiral Way due to the historic shipping out of Whitehaven for the road within the development.

2.0 RECOMMENDATION

- 2.1 The Council is requested to consider the new names for the roads within the development shown at Appendix 1 and give any comments to Cumberland Council

**STREET NAMING AND NUMBERING
NEW RESIDENTIAL DEVELOPMENT – FORMER SEKERS SITE, HENSINGHAM,
WHITEHAVEN**

Lead Officer: Chris Hoban, Strategic Planning Manager

To ask members to decide on the street name for the proposed new residential development on the Former Sekers Site, Hensingham, Whitehaven

Recommendation: That the street name **Clippers Close, Spinners Way, Weavers Close or Admiral Way** to be adopted for this development and all the relevant bodies be notified.

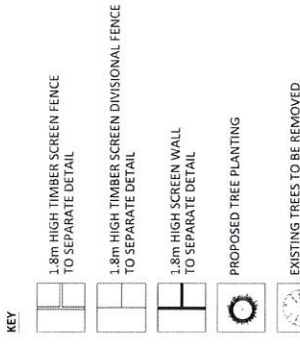
Resources Implications: Cost of providing street nameplates if the request is approved.

1.0 Supporting Information

- 1.1. This site is a Residential development located on the Former Sekers Site, Hensingham, Whitehaven. The developer wishes to have the new street name adopted for this development.
- 1.2. The Developer suggested the following names Clippers Close, Spinners Way and Weavers Close. This is because the site was a former Mill. The developer has also suggested Admiral Way due to the historic shipping out of Whitehaven for the road within the development.
- 1.3. Whitehaven Town Council have are currently being consulted.

CONTACT OFFICER: Graeme Singleton, Technical Officer

BACKGROUND PAPERS: Street Naming file



SCHEDULE OF ACCOMMODATION

| TYPE DESCRIPTION | NO. | SQ.FT |
|---------------------|---------------|--------------|
| 201 2 bed semi-det. | 651 | 4 |
| 301 3 bed semi-det. | 759 | 7 |
| 303 3 bed semi-det. | 772 | 4 |
| 340 3 bed semi-det. | 839 | 3 |
| 353 3 bed detached | 904 | 4 |
| 337 3 bed detached | 864 | 2 |
| 359 3 bed detached | 984 | 3 |
| 450 4 bed detached | 1156 | 3 |
| 435 4 bed detached | 1221 | 7 |
| TOTAL | 33,833 | SQ.FT |

GROSS SITE AREA 2.98 ACRES
 P.O.S (634 sq.m)
 FOOTPATH LINK 0.04 ACRES
 SINGLE-SIDED ROAD 2.69 ACRES
 NET SITE AREA 11.353 SQ.FT/ACRE
 GROSS FOOTAGE 12.41 U.P.A
 NET DENSITY 13.75 U.P.A
 NET FOOTAGE 12.577 SQ.FT/ACRE
 (SUBJECT TO SITE SURVEY AND LPA APPROVAL)

| REV | DESCRIPTION | DATE |
|-----|--|----------|
| E | PLOT 36 & 37 RE-CONFIGURED TO LPA COMMENTS | 28.03.22 |
| D | LPA COMMENTS | 14.03.22 |
| C | FENCE LINES AMENDED | 29.10.21 |
| B | ROAD AMENDED TO ENGINEERS COMMENTS. | 11.10.21 |
| A | DESIGN REVIEW COMMENTS | 08.10.21 |



GLEESON HOMES & REGENERATION

PLANNING LAYOUT

PROJECT
CLEATOR MOOR ROAD, WHITEHAVEN

SCALE 1:500@A2 REV. E DRAWING NO.
 DATE OCT 21 REV. I MJG/PL-112
 DRAWN TWENTY10

TWENTY 10
 DESIGN AND PLANNING
 Twenty10 Management Limited, 50, The Quadrant, Whitehaven, Cumbria, LA26 1JH
 Tel: 01592 371165 Email: info@twenty10.co.uk Fax: 01592 368 911



GLEESON HOMES
 PHASE 1 APPLICATION
 REF: 4/20/2334/0/RL

CLEATOR MOOR ROAD, WHITEHAVEN